

NAME OF DRAIN McMahan & Overdoff #69 TILE x OPEN DATE November 15, 1976

POLITICAL TOWNSHIP Noblesville Township

1/2 SEC. 18 TWP. 18 N R 5 E

LOCATION BY ROADS 146th & Cumberland Road between 37 & Cumberland

LOCATION BY LAND OWNER Richard Nay

NATURE OF THE REPAIR Blowholes & breakdowns just East of fenceline that separates Nay & McNally property

REQUESTED BY Ronald McIhair

ADDRESS

TELEPHONE NUMBER 773-6778

INSPECTOR REPORT (ON DRAWING SHOW DISTANCE TO LAND MARKS) (Refer to back of report)

BY J. Mike Budnick

DATE 3/2/77

REPAIR: 15" tile BLOW HOLE x DREDGE CLEAR

URGENCY OF REPAIR

Location to permanent physical land marks Several holes & much breakdown starting at fence on East side of lane. Trouble extends about 24' into Nays, boulders and large rocks.

COMMENTS:

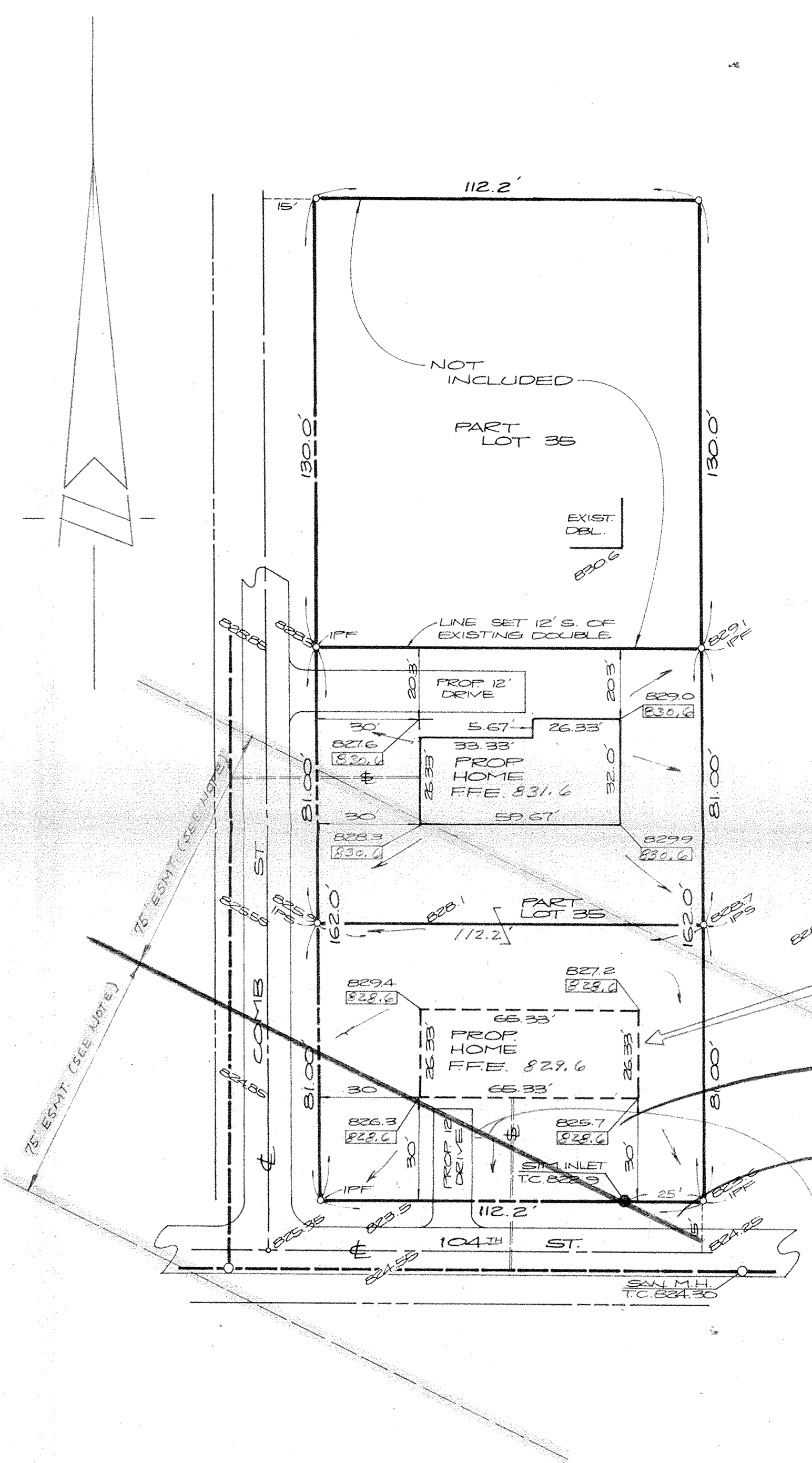
ATT: Ward Construction RE: WORK ORDER 77-06 DATE 3/16/77

COMMENTS: CALL AND HAVE MIKE BUDNICK FROM OUR OFFICE GO OUT WITH YOU WHEN YOU REPAIR THIS.....

CLAIM FOR REPAIR: DATE

ITEMIZED CLAIM WORK ORDER # 77-06

Back Hoe	2hrs @ \$20.00 per hour	\$40	00
Truck 1/2 Ton	2hrs @ \$ 6.00 per hour	12	00
Labor	2hrs @ \$ 5.50 per hour	11	00
		63	00



**LEGEND**  
 SCALE: 1" = 30'  
 IFF(S) = 5/8" REBAR FD. (SET)  
 TC = TOP OF CASTING  
 --- = SANITARY SEWER  
 --- = SANITARY LINE  
 --- = PROP. DRAIN FLOW  
 ○○○○ = EXIST. ELEV  
 □□□□ = PROP. ELEV

This is to certify that the subject property is not located in a special flood hazard area as established by the FEDERAL EMERGENCY MANAGEMENT AGENCY - NATIONAL FLOOD INSURANCE PROGRAM, as per flood insurance rate map # 180081-0013 C

**NOTE:**  
 Sanitary and water laterals were unable to be located in the field. Shown herewith, the lateral connections may differ in the field.

POSSIBLE LOCATION OF PROPOSED DOUBLE HOUSE IF LEGAL DRAIN IS RELOCATED AND THE STATUTORY EASEMENT IS RESTRICTED

NO FILL IN EASEMENT AREA

25' EASEMENT

APPROX. LOCATION OF E.W. HARVEY TILE DRAIN (ALSO KNOWN AS THE "HOMEPLACE DRAIN")

**NOTE:** THIS IS A STATUTORY LEGAL DRAIN WITH AN EASEMENT WIDTH OF 75 FEET EACH SIDE OF THE TILE. THE EXISTING INLET IS SHOWN BY MEASURED LOCATION; HOWEVER, DIRECTION OF THE TILE IS PLOTTED PER RECORDS FROM THE COUNTY SURVEYOR'S OFFICE AND WOULD NEED TO BE PROBED IN THE FIELD IN ORDER TO DETERMINE ACCURATE LOCATION.

**Parcel 1**

Part of Lot 35 in LITTLE FARMS ADDITION to the Town of Home Place, an addition in Clay Township, Hamilton County, Indiana, recorded in Deed Book 109, Pages 50 and 51 in the Office of the Recorder of Hamilton County, Indiana, more particularly described as follows;

Beginning at the Southwest corner of Lot 35 in LITTLE FARMS ADDITION to the Town of Home Place, an addition in Clay Township, Hamilton County, Indiana, recorded in Deed Book 109, Pages 50 and 51 in the Office of the Recorder of Hamilton County, Indiana; thence Northerly on the West line of said Lot 35 a distance of 81.00 feet; thence Easterly parallel with the South line of said Lot 35 a distance of 112.2 feet to the East line of said Lot 35; thence Southerly on the East line of said Lot 35 a distance of 81.00 feet to the Southeast corner of said Lot 35; thence Westerly on the South line of said Lot 35 a distance of 112.2 feet to the point of beginning;

Subject to all legal easements and rights-of-way.

**Parcel II**

Part of Lot 35 in LITTLE FARMS ADDITION to the Town of Home Place, an addition in Clay Township, Hamilton County, Indiana, recorded in Deed Book 109, Pages 50 and 51 in the Office of the Recorder of Hamilton County, Indiana, more particularly described as follows;


Commencing at the Southwest corner of Lot 35 in LITTLE FARMS ADDITION to the Town of Home Place, an addition in Clay Township, Hamilton County, Indiana, recorded in Deed Book 109, Pages 50 and 51 in the Office of the Recorder of Hamilton County, Indiana; thence Northerly on the West line of said Lot 35 a distance of 81.00 feet to the point of beginning for the tract herein described; thence Easterly parallel with the South line of said Lot 35 a distance of 112.2 feet to the East line of said Lot 35; thence Northerly on the East line of said Lot 35 a distance of 81.00 feet to the Southeast corner of 130.00 feet by parallel lines on the North end of said Lot 35; thence Westerly on the South line of said Lot 35 a distance of 112.2 feet to the West line of said Lot 35; thence Southerly on the West line of said Lot 35 a distance of 81.0 feet to the point of beginning;

Subject to all legal easements and rights-of-way.

**PLOT PLAN**

DATED APRIL 11, 1989

KENT WARD of Jerry  
 776-9626



Allowville to Clancey (Maple Ave)  
 turn left go 1/2 block on north  
 AM.  
 8:00 - 10:00

**FILED**

APR 18 89

HAMILTON COUNTY DRAINAGE BOARD

SECRETARY

OF

SHEET NO

PREPARED FOR:

JOHN RYNARD BLDR.

PT. LOT 35 IN LITTLE FARMS ADDN.

REVISIONS


DATE BY

JOB NO. 89-295

DRAWN BY A.S.H.

CHECKED BY

DATE



**WEIHE ENGINEERS INC.**

10505 NORTH COLLEGE AVENUE  
 INDIANAPOLIS, INDIANA 46280  
 (317) 846-6611

ALLAN H. WEIHE, P.E., L.S.  
 PRESIDENT

WORK ORDER # 78-35

RECEIVED BY Lynnda Duran

NAME OF DRAIN McMahans Overdirt <sup>#69</sup> TILE      OPEN      DATE May 1, 1978

POLITICAL TOWNSHIP Noblesville

     1/4 SEC. 18 TWP. 18 N R 5 E

LOCATION BY ROADS W of Cumberland N of 146th St. 0251

LOCATION BY LAND OWNER Dean Nay

NATURE OF THE REPAIR dirt Land falling all around

breather pipe. This has been repaired  
two or three times before.

**FILED**

MAY 1 1978

REQUESTED BY Frank E. McMahon

ADDRESS RR 5 BOX 38A

TELEPHONE NUMBER 773-6778

HAMILTON COUNTY DRAINAGE BOARD

Lynnda Duran  
SECRETARY

INSPECTOR REPORT (ON DRAWING SHOW DISTANCE TO LAND MARKS)  
(Refer to back of report)

BY KCW

DATE 5-11-78

REPAIR: BLOW HOLE  DREDGE  CLEAR

URGENCY OF REPAIR     

Location to permanent physical land marks AROUND BREATHERS IN FENCE LINE

NORTH OF WOODS SEE MAP FOR ROADS

COMMENTS: DIG UP & REPAIR AS NECESSARY

ATTN:      RE: WORK ORDER 78-35 DATE     

COMMENTS:     

CLAIM FOR REPAIR:

DATE 12/14/78

ITEMIZED CLAIM

CLAIM # 79-015

W4208

Buck Hoe	3 h.	20.00	60	00
Shovel	3 "	6.00	18	00
Labo	6 "	6.00	36	00
			114	00



WORK ORDER # 79-45

RECEIVED BY NEO phone

NAME OF DRAIN Overdorf + Mc Mahon <sup>#89</sup> TILE  OPEN \_\_\_\_\_ DATE 4/18/79

POLITICAL TOWNSHIP Noblesville Twp

\_\_\_\_\_ 1/4 SEC. 18 TWP. 18 N R 5 E

LOCATION BY ROADS Cumberland Rd + 146th Street

LOCATION BY LAND OWNER jean nuy

NATURE OF THE REPAIR sink hole - same place as last year

8  
DRAINAGE BOARD  
Gregory W. Olsham

REQUESTED BY Ron Mc Elvain

ADDRESS \_\_\_\_\_

TELEPHONE NUMBER \_\_\_\_\_

INSPECTOR REPORT (ON DRAWING SHOW DISTANCE TO LAND MARKS)  
(Refer to back of report)

BY KCW

DATE 4-19-79

REPAIR: BLOW HOLE \_\_\_\_\_ DREDGE \_\_\_\_\_ CLEAR \_\_\_\_\_

URGENCY OF REPAIR \_\_\_\_\_

Location to permanent physical land marks AT FENCE LINE

COMMENTS: I BELIEVE THAT THIS IS SETTLEMENT FROM LAST YEARS REPAIR OR A JOINT IN THE TILE CAUSING DIRT TO WASH. REPAIR AS NECESSARY.

ATTN: \_\_\_\_\_ RE: WORK ORDER \_\_\_\_\_ DATE \_\_\_\_\_

COMMENTS: \_\_\_\_\_

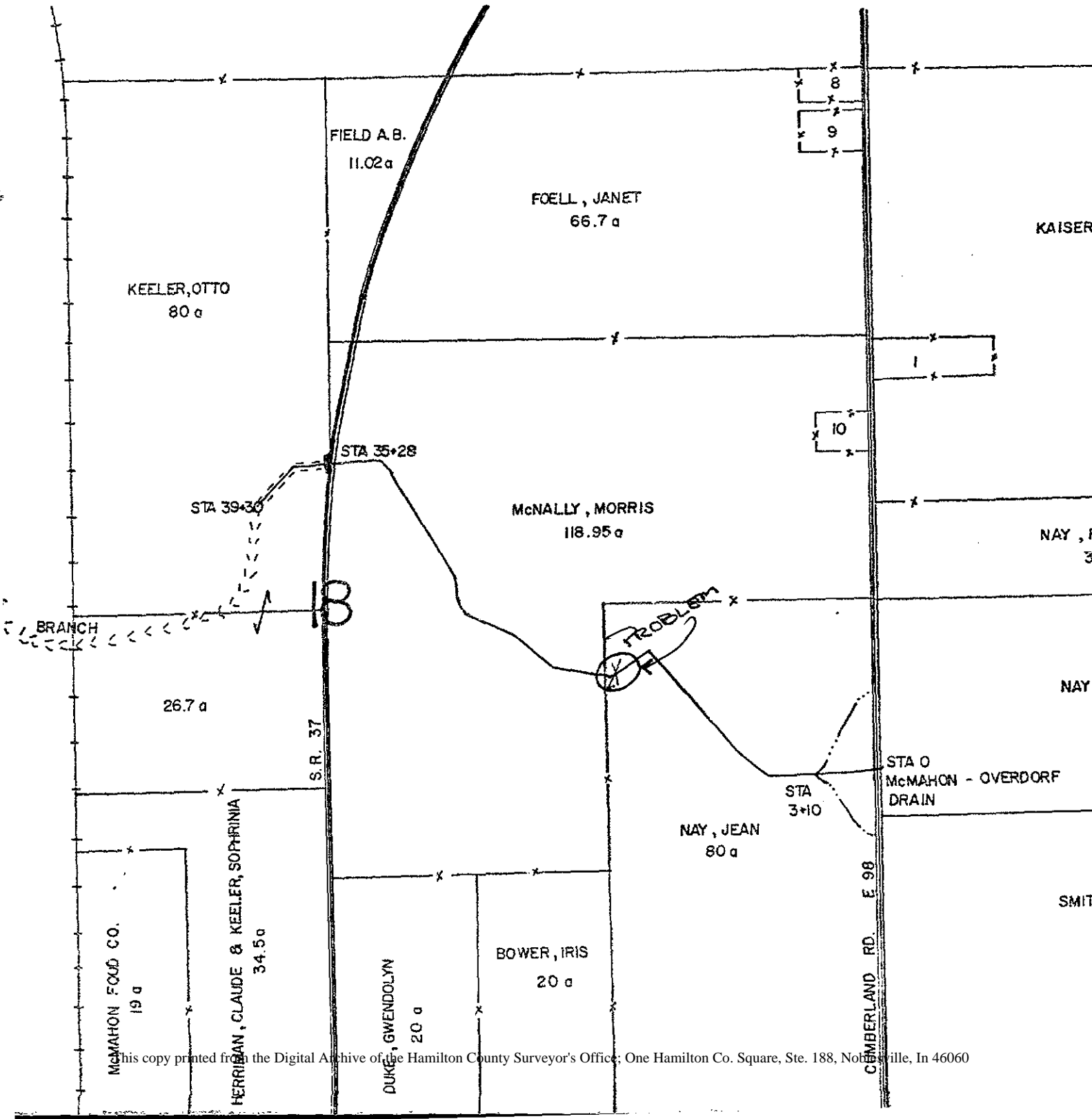
CLAIM FOR REPAIR: \_\_\_\_\_ DATE \_\_\_\_\_

ITEMIZED CLAIM \_\_\_\_\_ CLAIM # \_\_\_\_\_

W 7529 6/4/79 W.O. 79-45

<u>Band 1</u>	<u>2.00</u>	<u>30.00</u>	<u>60</u>	<u>00</u>
<u>Sub</u>	<u>2.00</u>	<u>8.00</u>	<u>16</u>	<u>00</u>
<u>Band 2</u>	<u>2.00</u>	<u>15.00</u>	<u>20</u>	<u>00</u>
		<u>TOTAL</u>	<u>96</u>	<u>00</u>

R 5 E



WORK ORDER # 80-3

RECEIVED BY NEO

NAME OF DRAIN McMahon - Overhead #69 TILE  OPEN \_\_\_\_\_ DATE 12/6/79

POLITICAL TOWNSHIP Noblesville

1/4 SEC. 18 TWP. 18 N R 5 E

LOCATION BY ROADS West of Cumberland P. north of 146 street

LOCATION BY LAND OWNER Jean Kay

NATURE OF THE REPAIR hole

REQUESTED BY Don McThain

ADDRESS RR 5 BOX 384

TELEPHONE NUMBER 773-6778

FILED  
2569  
HAMILTON COUNTY DRAINAGE BOARD  
Nancy Ellen Alderson

INSPECTOR REPORT (ON DRAWING SHOW DISTANCE TO LAND MARKS)  
(Refer to back of report)

BY BYRON WADDEY

DATE 12/28/79

REPAIR: BLOW HOLE  DREDGE \_\_\_\_\_ CLEAR \_\_\_\_\_

URGENCY OF REPAIR \_\_\_\_\_

Location to permanent physical land marks 200' NE OF BARN

COMMENTS: HOLE ONLY 5" DIAMETER 3 1/2' DEEP / SEEMS TO BE  
JUST SEPERATION OF TILE / NO WATER ABOVE GROUND /  
CHECK CONNECTION OF TILE

ATTN: \_\_\_\_\_ RE: WORK ORDER 80-03 DATE 1/28/80

COMMENTS: \_\_\_\_\_

CLAIM FOR REPAIR:

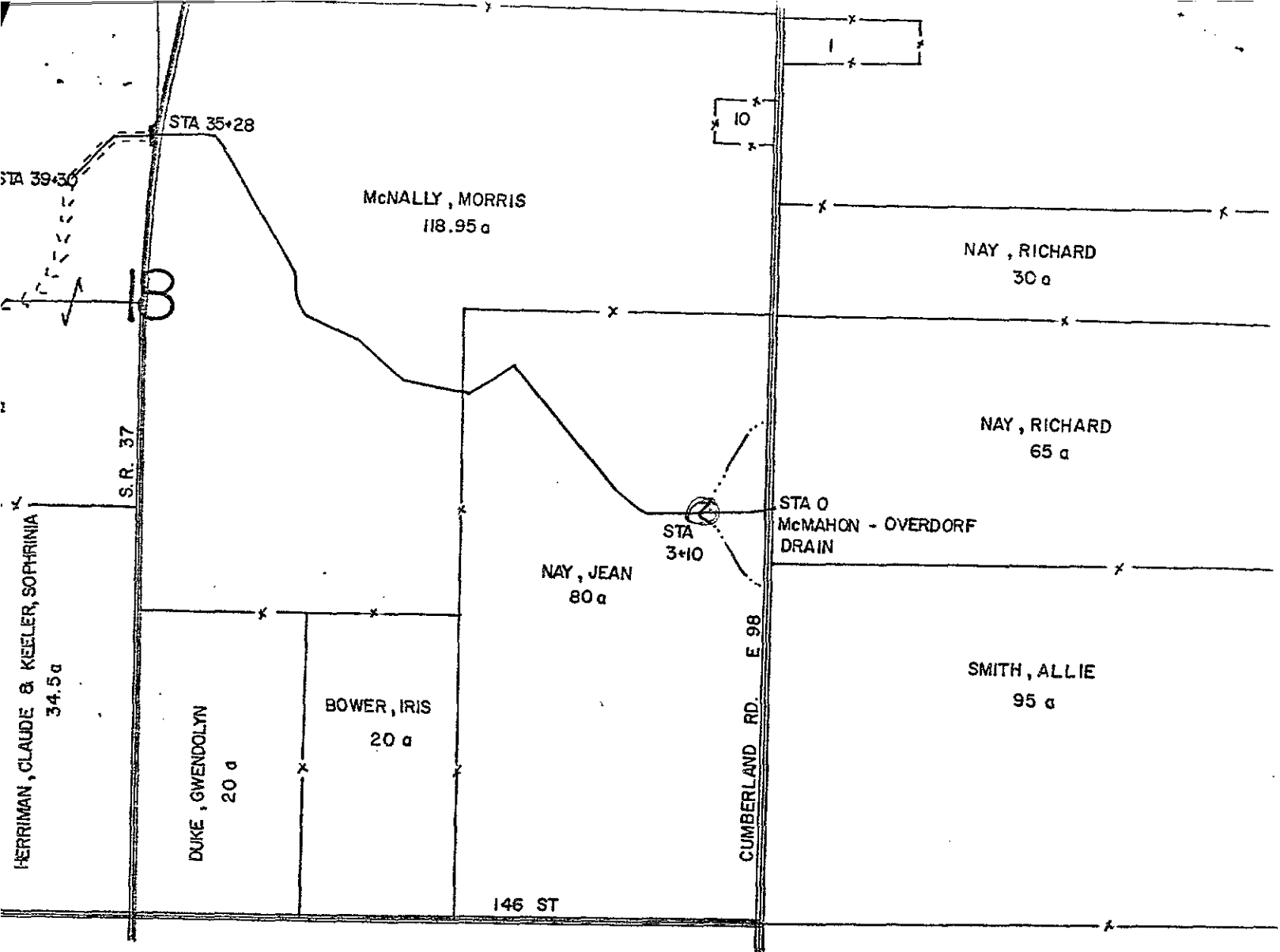
DATE 11/13/80

ITEMIZED CLAIM

CLAIM # \_\_\_\_\_

W.O. 80-03

Back Hoe	3h.	\$30.00	\$	91	00
Truck	3h	\$10.00		30	00
Labor	3h.	8.00		24	00
Stones	6 yd	6.00		36	00
				\$180	00



# NOBLESVILLE TWP

STA 3+10  
SEWER "Y"  
STA 35+28



WORK ORDER # 81-009

RECEIVED BY KCL

NAME OF DRAIN McManon & Overdorf #69 TILE OPEN  DATE 1-4-80

POLITICAL TOWNSHIP NOBLESVILLE

NW  $\frac{1}{4}$  SEC. 18 TWP. 18N R 5E

LOCATION BY ROADS WEST ST RD 37

LOCATION BY LAND OWNER OTTO KELLER

NATURE OF THE REPAIR DREDGE

**FILED**

JAN 27 1981

HAMILTON COUNTY DRAINAGE BOARD

*Nancy Allen Oldham*  
SECRETARY

REQUESTED BY SURVEYOR

ADDRESS \_\_\_\_\_

TELEPHONE NUMBER \_\_\_\_\_

INSPECTOR REPORT (ON DRAWING SHOW DISTANCE TO LAND MARKS)  
(Refer to back of report)

BY KCL

DATE 1-4-80

REPAIR: BLOW HOLE \_\_\_\_\_ DREDGE  CLEAR \_\_\_\_\_

URGENCY OF REPAIR \_\_\_\_\_

Location to permanent physical land marks IN WOODS WEST OF ST RD 37

1/4 NORTH OF 146<sup>th</sup> ST - CAN GET TO IT FROM 146<sup>th</sup> ST AT STONEY CREEK INDUSTRIAL PARK

COMMENTS: STARTING AT R/W FENCE DREDGE APPROXIMATELY 500'  
AS PER PROFILE & X-SECTIONS - 4' BOTTOM - 2:1 SIDE SLOPES

ATTN: \_\_\_\_\_ RE: WORK ORDER 81-009 DATE 2/2/81

COMMENTS: \_\_\_\_\_

CLAIM FOR REPAIR:

DATE 8/4/81

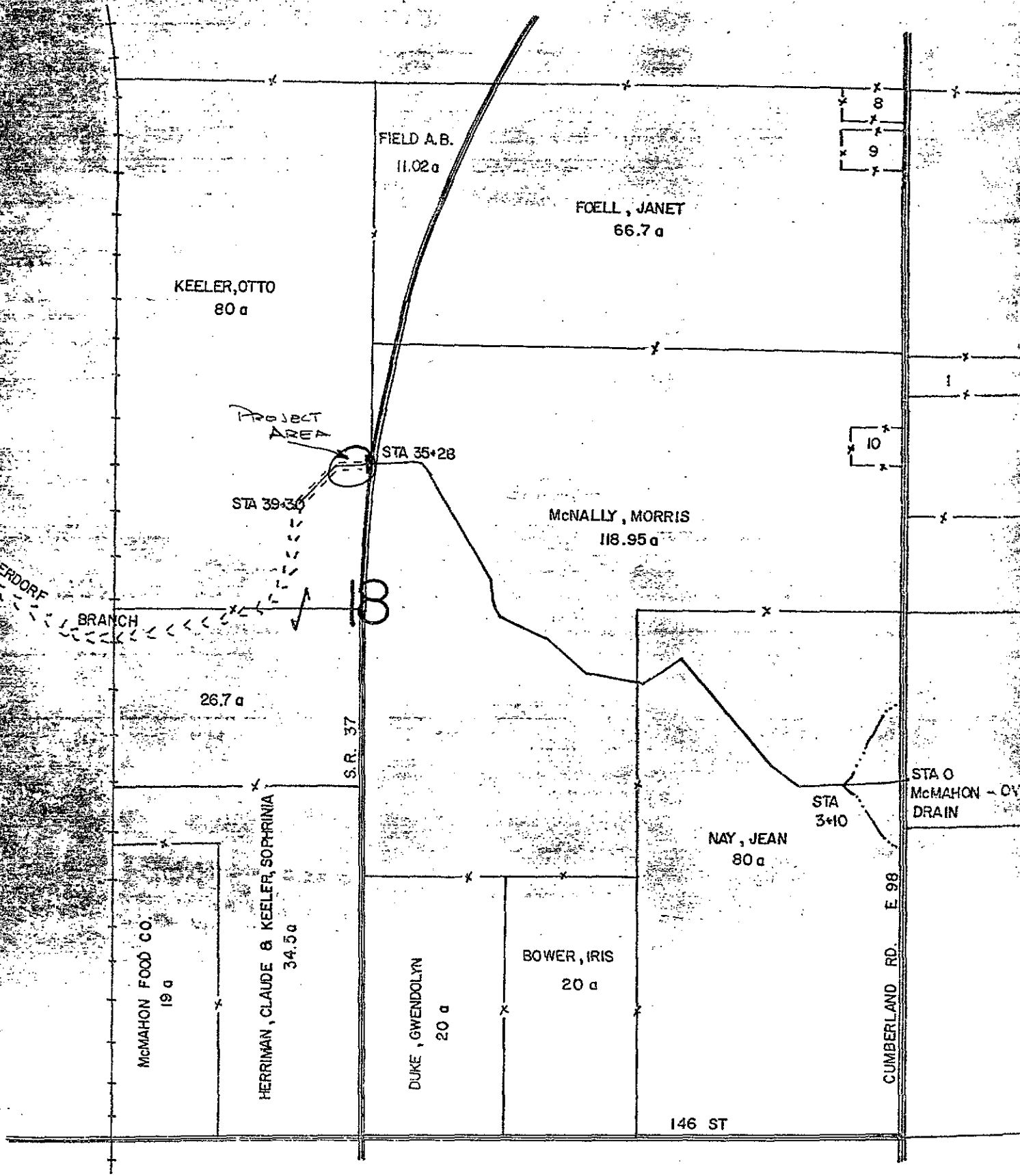
ITEMIZED CLAIM

CLAIM # \_\_\_\_\_

W.O. 81-009

Crane 3' x 10'	10 hr.	445.00	\$ 450	00
Bullhoney	4 hr.	35.00	140	00
Chain saw	10 hr.	2.50	25	00
Truck 2 ton	14 hr.	10.00	140	00
Truck 1 ton	10 hr.	20.00	200	00
Dump Charge for brush	15 hr.	20.00	300	00
Labor	14 hr.	8.00	112	00
60 lbs grass seed		.70	42	00
			\$ 1409	00

R5



WORK ORDER # 81-027

RECEIVED BY KCW

NAME OF DRAIN McMANNON #69 OVERDOEF TILE  OPEN DATE 1-27-81

POLITICAL TOWNSHIP NOBLESVILLE

NE 1/4 SEC. 18 TWP. 18 N R 5 E

LOCATION BY ROADS NORTH 146<sup>TH</sup> EAST STR 37

LOCATION BY LAND OWNER MORRIS McNALLY

NATURE OF THE REPAIR BLOW HOLE

822  
**FILED**

JAN 27 1981

HAMILTON COUNTY DRAINAGE BOARD

*Nancy Ellen Oldham*  
SECRETARY

REQUESTED BY William Stodolnik

ADDRESS P 5 Noblesville

TELEPHONE NUMBER 773-1727

INSPECTOR REPORT (ON DRAWING SHOW DISTANCE TO LAND MARKS)  
(Refer to back of report)

BY \_\_\_\_\_

DATE \_\_\_\_\_

REPAIR:  
BLOW HOLE \_\_\_\_\_ DREDGE \_\_\_\_\_ CLEAR \_\_\_\_\_

URGENCY OF REPAIR \_\_\_\_\_

Location to permanent physical land marks \_\_\_\_\_

COMMENTS: \_\_\_\_\_

ATTN: \_\_\_\_\_ RE: WORK ORDER 81-027 DATE 3/18/81

COMMENTS: \_\_\_\_\_

CLAIM FOR REPAIR:

DATE 4/16/81

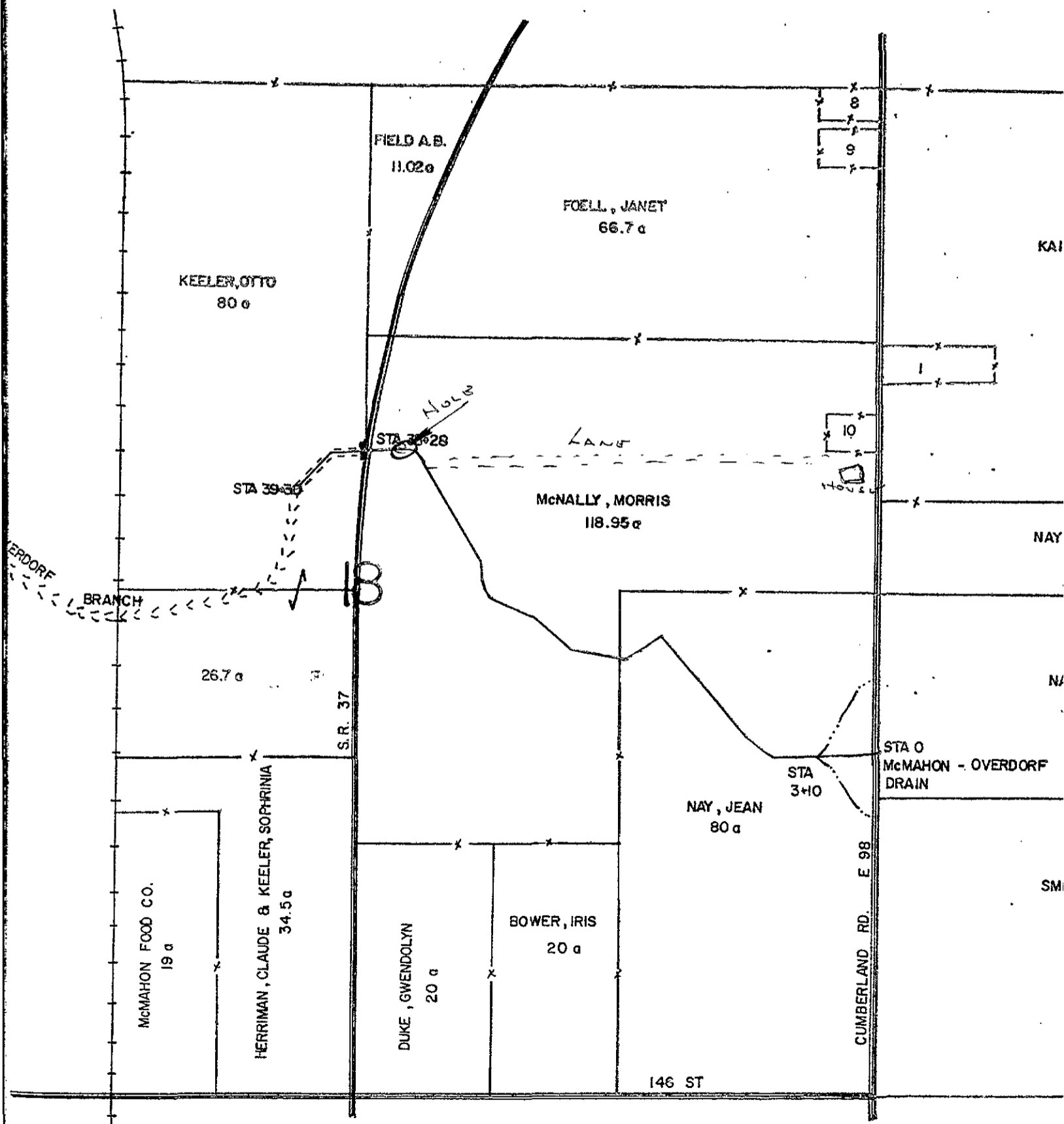
ITEMIZED CLAIM

CLAIM # \_\_\_\_\_

W.O. 81-027

Backhoe 3h	30.00	\$ 90	00
Smok 1/2 3h	10.00	30	00
Labor 3h	8.00	24	00
Concrete Pipe 2 pieces	3.00	6	00
14 ft 16" tile	3.50	49	00
		\$ 199	00 ✓

R 5 E



WORK ORDER # 81-131

RECEIVED BY BJR

NAME OF DRAIN McMahon - Overdorf #69 TILE  OPEN \_\_\_\_\_ DATE 11/30/81

POLITICAL TOWNSHIP Noblesville

~~SE~~ SE  $\frac{1}{4}$  SEC. 18 TWP. 19 N R 5 E

LOCATION BY ROADS 196th St + Cumberland

1031

LOCATION BY LAND OWNER Bill Sloderbeck

NATURE OF THE REPAIR Repair Blowholes as Needed

**FILED**

NOV 30 1981

HAMILTON COUNTY DRAINAGE BOARD

*Maryellen Oldham*

REQUESTED BY Michael Sloderbeck

ADDRESS 1208 Wayne St., Nob.

TELEPHONE NUMBER 773-5251

INSPECTOR REPORT (ON DRAWING SHOW DISTANCE TO LAND MARKS)  
(Refer to back of report)

BY KCW

DATE 11-30-81

REPAIR: BLOW HOLE  DREDGE \_\_\_\_\_ CLEAR \_\_\_\_\_

URGENCY OF REPAIR \_\_\_\_\_

Location to permanent physical land marks Rock Pile South of hole

COMMENTS: REPAIR AS NEEDED

ATTN: \_\_\_\_\_ RE: WORK ORDER \_\_\_\_\_ DATE \_\_\_\_\_

COMMENTS: \_\_\_\_\_

CLAIM FOR REPAIR: \_\_\_\_\_ DATE Jan 6 1982

ITEMIZED CLAIM \_\_\_\_\_ CLAIM # \_\_\_\_\_

Backhoe	3 hrs	\$30 <sup>00</sup> per hr.	90	00
Truck 1/2 Ton	3 hrs.	\$10 <sup>00</sup> per hr.	30	00
Labor	9 hrs.	8 <sup>00</sup> per hr.	72	00
Tile 14" - 16 in		3 <sup>50</sup> per ft.	49	00
			<u>241</u>	00



*Now -*

WORK ORDER # 82-070

RECEIVED BY NO

NAME OF DRAIN McMahan-Crossing #69 TILE  OPEN  DATE 5/6/82

POLITICAL TOWNSHIP Noblesville Twp

1/8 SEC. 18 TWP. 18 N R 5 E

LOCATION BY ROADS Cumberland North of 146<sup>th</sup>

LOCATION BY LAND OWNER Nay

1146

NATURE OF THE REPAIR on surface - small hole,  
underneath large hole -

**FILED**

MAY 1982

REQUESTED BY Pon McIlvain

HAMILTON COUNTY DRAINAGE BOARD  
*Nancy [Signature]*  
SECRETARY

ADDRESS RR 5 BOX 38A

TELEPHONE NUMBER 773-6778

INSPECTOR REPORT (ON DRAWING SHOW DISTANCE TO LAND MARKS)  
(Refer to back of report)

BY J. J. [Signature]

DATE MAY 6, 1982

REPAIR: BLOW HOLE  DREDGE  CLEAR

URGENCY OF REPAIR \_\_\_\_\_

Location to permanent physical land marks N OF YELLOW HOUSE LARGE ORANGE FLAG

COMMENTS: 1 TILE SET DEEP 3'X3' 1-15" TILE NEED FILL DIRT  
HAULED IN

ATTN: \_\_\_\_\_ RE: WORK ORDER 82-070 DATE 5/12/82

COMMENTS: called John Ward 10/27/82  
Crops are out

CLAIM FOR REPAIR:

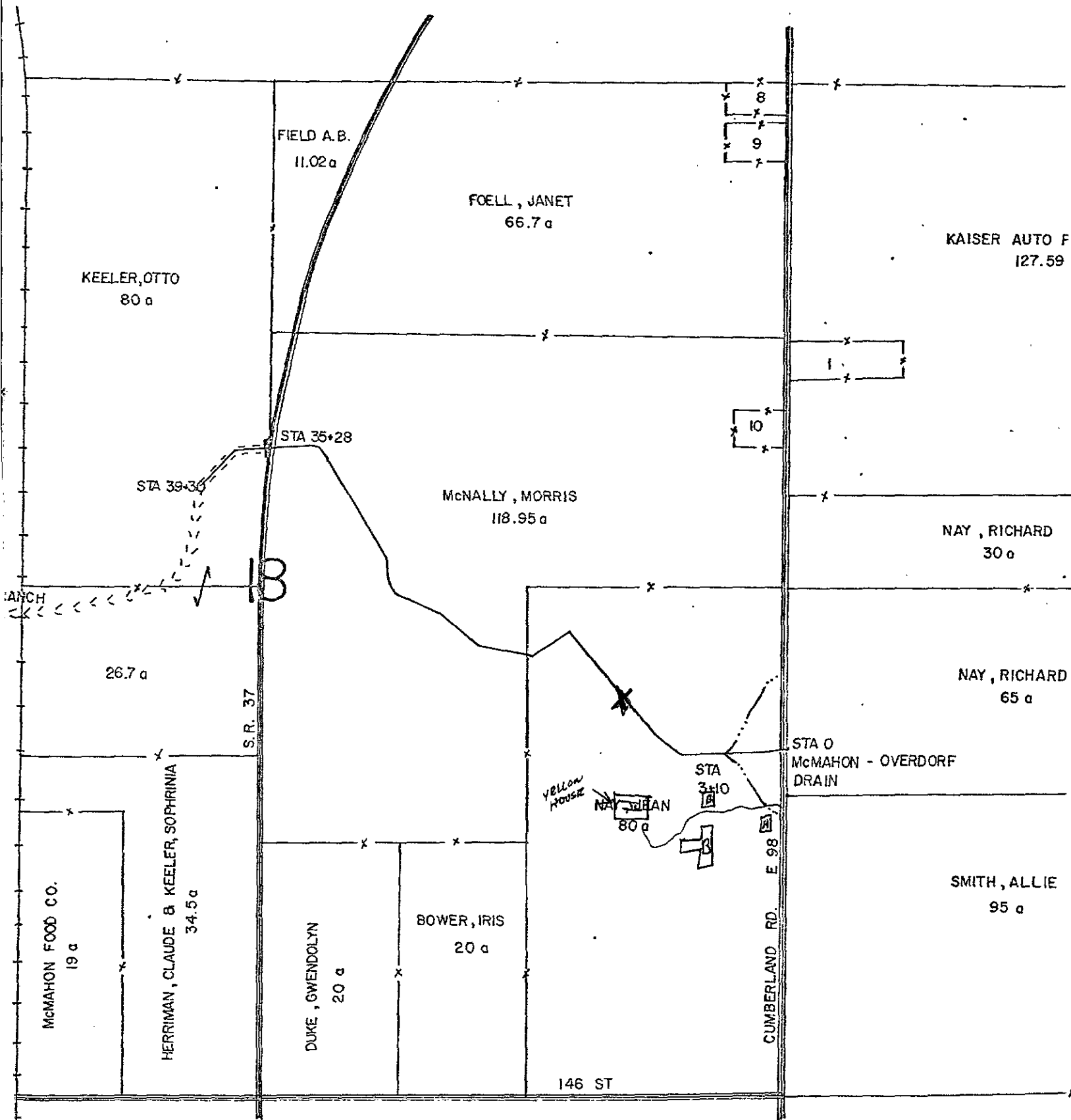
DATE 11/30/82

ITEMIZED CLAIM

CLAIM # 82-070

Backhoe	3h.	30.00		\$ 90 00
Sand	3h.	10.00		30 00
Labor	9h.	8.00		72 00
Tile	16ft	16in	3.50/ft	56 00
				\$ 248 00

R 5 E





WORK ORDER # 83-015

RECEIVED BY NEO

NAME OF DRAIN McMahan Overdraft #69 TILE  OPEN \_\_\_\_\_ DATE 3/1/83

POLITICAL TOWNSHIP Noblesville Twp

1/4 SEC. 18 TWP. 18 N R 5 E

LOCATION BY ROADS N-146 St - E SR 37

1361

LOCATION BY LAND OWNER Morris McNally

NATURE OF THE REPAIR large hole

**FILED**

HAMILTON COUNTY DRAINAGE BOARD  
*Spencer O'Connell*

✓ REQUESTED BY Michal Sloderbeck

✓ ADDRESS 130 Westfield Rd., Ind.

✓ TELEPHONE NUMBER 773-5251

INSPECTOR REPORT (ON DRAWING SHOW DISTANCE TO LAND MARKS)  
(Refer to back of report)

BY ROBERTS

DATE 3/3/83

REPAIR: BLOW HOLE  DREDGE \_\_\_\_\_ CLEAR \_\_\_\_\_

URGENCY OF REPAIR \_\_\_\_\_

Location to permanent physical land marks DIRECTLY EAST CROSSING UNDER 37,  
2', 15' & 100' EAST FENCE

COMMENTS: 3 BLOW HOLES, 1st 2 ARE 1" DIA AND 3RD APP. 4" DIA,  
NEED 8" TILE NEED 10'-12' 14" TILE TO REPAIR AS NECESSARY

ATTN: \_\_\_\_\_ RE: WORK ORDER 83-015 DATE 3/22/83

COMMENTS: \_\_\_\_\_

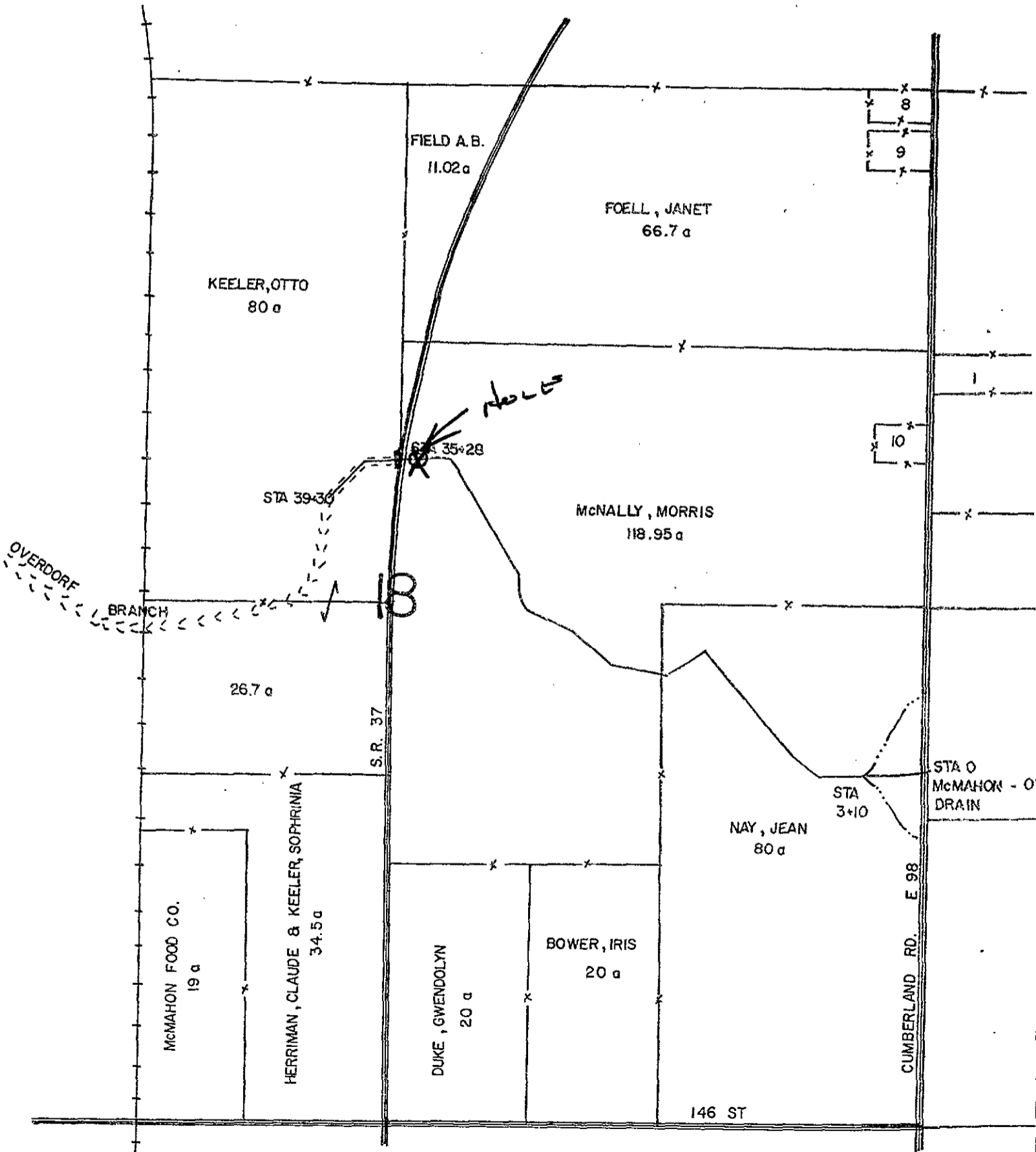
CLAIM FOR REPAIR: DATE May 10 1983

ITEMIZED CLAIM

CLAIM # 83-015

Backfill	4hr	30.00	\$ 120.00 ✓
Gravel	4hr	10.00	40.00 ✓
Labor	8hr	8.00	64.00 ✓
Sub 18 ft	14in	<del>2.70</del> 2.65	<del>48.60</del> 47.70
Land Min	1 bag	2.90	2.90 ✓
			\$ 275.50
			274.60

R!



WORK ORDER # 84-029

RECEIVED BY BJR

NAME OF DRAIN McMAHAN - OUERDORF #69 TILE X OPEN \_\_\_\_\_ DATE 4/2/84

POLITICAL TOWNSHIP NOBLESVILLE

1/4 SEC. 18 TWP. 18 N R 5 E

LOCATION BY ROADS E. SR 37 + N-146th St.

LOCATION BY LAND OWNER McNALLY

NATURE OF THE REPAIR Blowhole at Fence - Flagged

**FILED**

APR 3 1984

HAMILTON COUNTY DRAINAGE BOARD  
*Nancy J. Hamilton*  
SECRETARY

REQUESTED BY SURVEYOR

ADDRESS \_\_\_\_\_

TELEPHONE NUMBER \_\_\_\_\_

INSPECTOR REPORT (ON DRAWING SHOW DISTANCE TO LAND MARKS)  
(Refer to back of report)

BY BJR

DATE 4/3/84

REPAIR: BLOW HOLE X DREDGE \_\_\_\_\_ CLEAR \_\_\_\_\_

URGENCY OF REPAIR \_\_\_\_\_

Location to permanent physical land marks \_\_\_\_\_

COMMENTS: 4' of 15" TILE BROKEN - REPLACE TILE + FILL

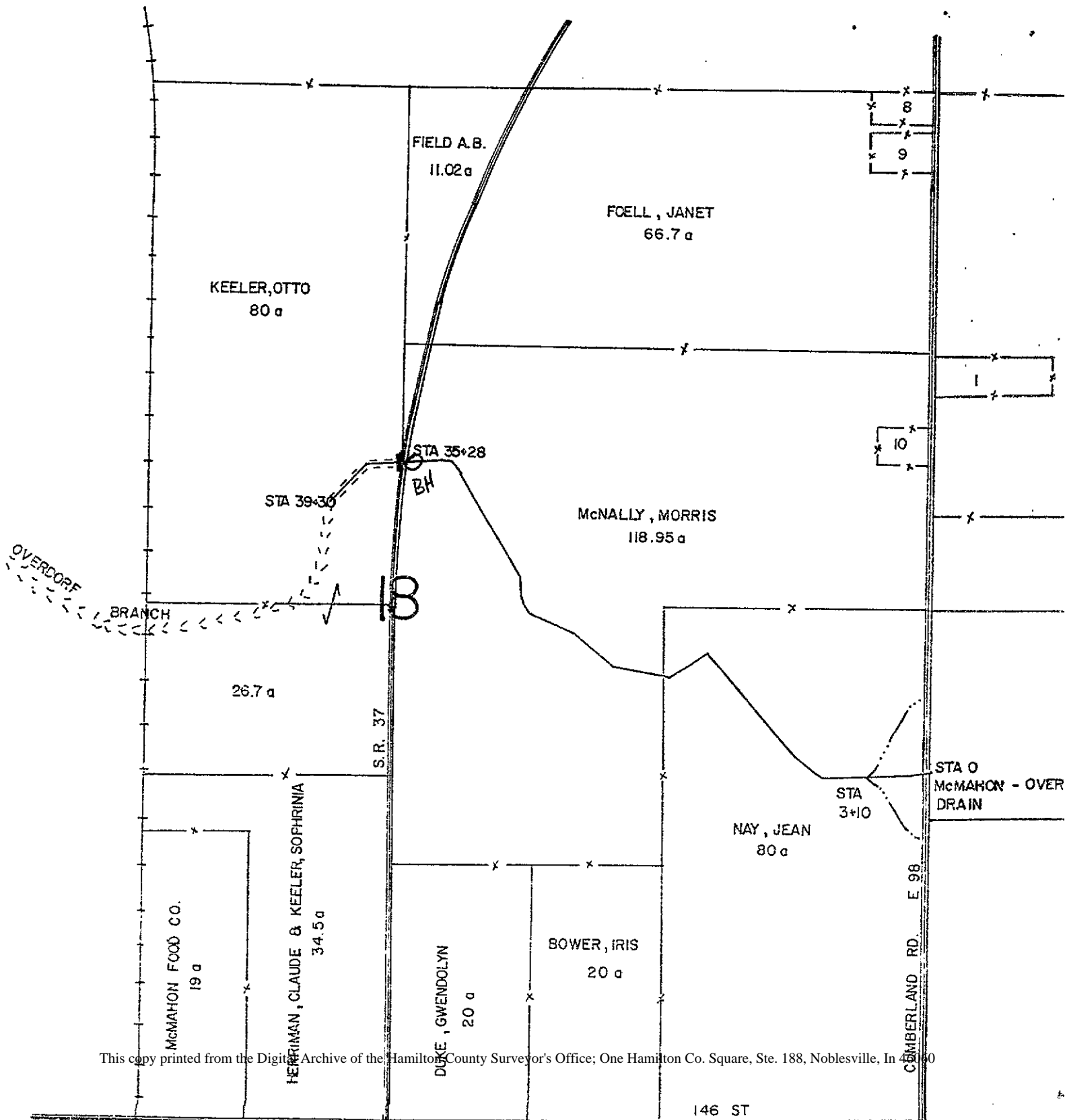
ATTN: \_\_\_\_\_ RE: WORK ORDER 84-029 DATE \_\_\_\_\_

COMMENTS: \_\_\_\_\_

CLAIM FOR REPAIR: \_\_\_\_\_ DATE 7/19/84  
ITEMIZED CLAIM \_\_\_\_\_ W.O. # 84-029  
CLAIM # \_\_\_\_\_

Back Hoe 2 hr @	25. <sup>00</sup>		\$ 50. <sup>00</sup>
Truck over 2 TON 1 hr @	15. <sup>00</sup>		15. <sup>00</sup>
Truck 3/4 TON 3 hr @	7.50		22. <sup>50</sup>
Labor 12 hr @	7.50		90. <sup>00</sup>
4' 15" of Concrete Tile @	3.25		13. <sup>00</sup>
1 Bag Cement @	2.75		2. <sup>75</sup>
FILL DIRT 6 yards @	2.50		15. <sup>00</sup>
			<u>\$ 208.<sup>25</sup></u>

R5



Now

WORK ORDER # 85-058

DATE 5/1/85

RECEIVED BY Janet

DRAIN McMahon-Overdorf #69 TILE  OPEN

POLITICAL TOWNSHIP Noblesville

1/4 SECTION 18 TOWNSHIP 18 RANGE 5 EAST

LOCATION BY ROADS S.R. 37 & 146th St.

LOCATION BY LANDOWNER Morris McNally

NATURE OF REPAIR blow hole

FILED

REQUESTED BY William Stuber

ADDRESS R #5 Noblesville Ind.

TELEPHONE NUMBER 773-1727

MANAGER Maney Ellen

INSPECTOR REPORT (ON DRAWING SHOW DISTANCE TO LAND MARKS)  
(Refer to back of report)

BY J.L.

DATE 5-8-85

REPAIR: BLOW HOLE  DREDGE  CLEAR

URGENCY FO REPAIR Now

Location to permanent physical land marks LOCATED ON  
McNALLY PROPERTY APPROX. 75' E. OF NORTH BOUND LANE OF  
S.R. 37 (FLAGGED WITH RED FLAG)

INVESTIGATED

DATE SENT 5/10/85

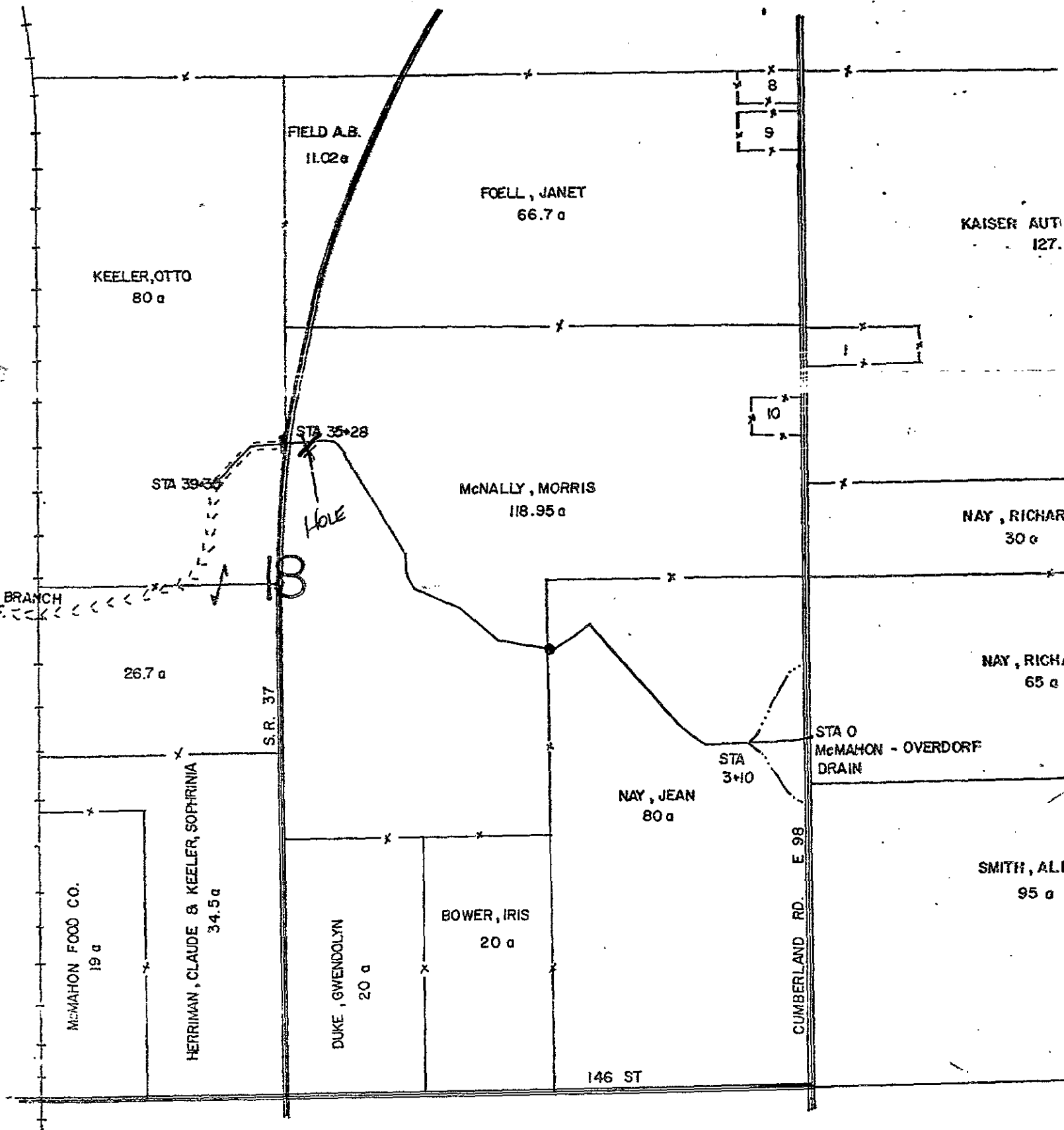
COMMENTS: REPAIR AS NEEDED. TILE VISIBLE, NEED APPROX. 6' TO 8' OF 16" TILE  
TO REPAIR. TRUCK IN FILL DIRT IF NEEDED.

CLAIM FOR REPAIR:  
ITEMIZED CLAIM

DATE: 6/13/85  
WORK ORDER # 85-058

Back Hoe	6 hr @	\$25.00	\$150.00
TRUCK & Tow	6 hr @	7.50	\$45.00
Labor	29 hr @	7.50	217.50
16" Cement Tile	8' @	3.20	25.60
Fill DIRT	2 yds @	2.50	5.00
Cement	2 Bags @	3.25	6.50
			\$449.60

R 5 E



Farm Hand  
Corn

WORK ORDER # 86-044

DATE 4/1/86

RECEIVED BY NO

DRAIN Mc Mahon-Cumby #69 TILE  OPEN

POLITICAL TOWNSHIP Noblesville Twp

1/4 SECTION 18 TOWNSHIP 18 RANGE 5 EAST

LOCATION BY ROADS East of S.R. 37 N-146<sup>th</sup> Street

LOCATION BY LANDOWNER Morris M<sup>e</sup> Holly

NATURE OF REPAIR hole - just East of fence - this ground is going to be planted in corn - soon

002217  
**FILED**  
APR 1 1986

REQUESTED BY William Hood

HAMILTON COUNTY DRAINAGE BOARD  
Nancy Ellen Adams

ADDRESS R 5 Noblesville Ind.

TELEPHONE NUMBER 773-1727

INSPECTOR REPORT (ON DRAWING SHOW DISTANCE TO LAND MARKS)  
(Refer to back of report)

BY J.L. M.D.

DATE 4-2-86

REPAIR: BLOW HOLE  DREDGE  CLEAR

URGENCY FO REPAIR

Location to permanent physical land marks Located APPROX. 200' EAST OF NORTHBOUND LANE OF S.R. 37 EAST OF RIGHT-OF-WAY FENCE LINE.

INVESTIGATED

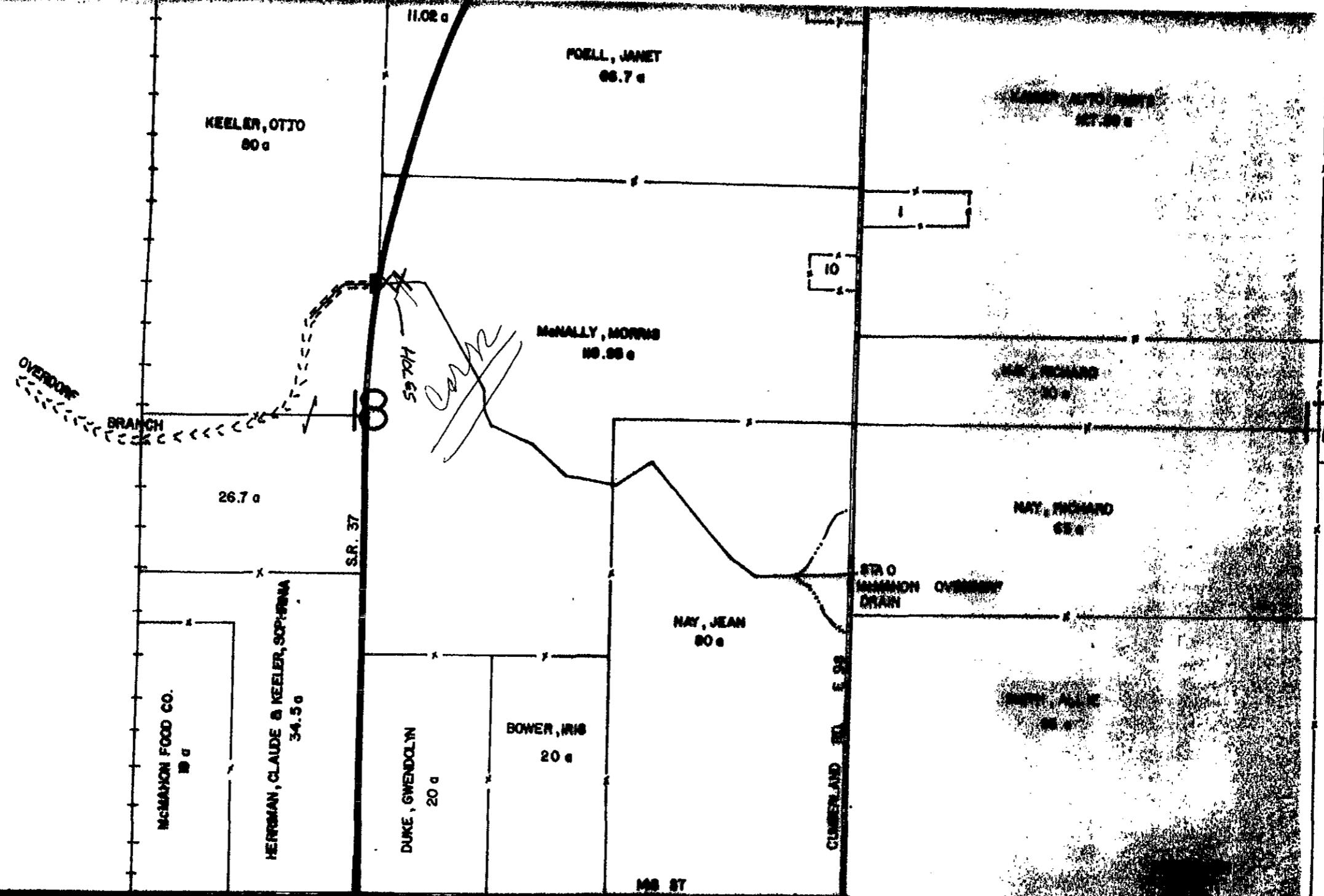
DATE SENT 4/7/86

COMMENTS: REPAIR BY REPLACING TILE WITH A 20' SECTION OF 20" CMP TILE SIZE BELIEVED TO 16". CMP SHOULD EXTEND APPROX. 2' PAST FENCE LINE. PLUS 1 BLOW HOLE.

CLAIM FOR REPAIR:  
ITEMIZED CLAIM

DATE: 6/9/86  
WORK ORDER # 86-044

Back Hoe	6 hr @	25.00	150.00
Truck	Over 2 Ton 2R @	15.00	30.00
Pick Up	1 hr @	7.50	7.50
Labor	22 hr @	7.50	165.00
16" Tile	14' @	3.20	44.80
21" CMP	20' @	9.00	180.00
2 Bags Cement	@	3.25	6.50
			<u>583.80</u>



11.02 a  
KEELER, OTTO  
80 a

POELL, JANET  
66.7 a

LAMAR AUTO PARTS  
227.88 a

MALLY, MORRIS  
18.88 a

MAY, HOWARD  
62 a

MAY, HOWARD  
62 a

MAY, JEAN  
80 a

MAY, ALICE  
88 a

26.7 a

HERRMAN, CLAUDE & KEELER, SOPHERNA  
34.5 a

McMAHON FOOD CO.  
18 a

DUKE, GWENDOLYN  
20 a

BOWER, IRIS  
20 a

STATION OVERFLOW  
DRAIN

S.R. 37

S.R. 87



CONTRACTOR'S DAILY LOG

NAME OF DRAIN M<sup>c</sup> Mahon - Overdorf #69 86-0-14

DATE: STARTED: 6-2-86 COMPLETED: 6-3-86

TIME: STARTING TIME: 7:00

COMPLETION TIME: 6:30

LEFT JOB 11:30 REASON material +

RETURNED TO JOB 1:00 5 hr lunch

LABOR: HOW MANY WORKERS PER JOB AND NUMBER OF HOURS: 22hrs

~~Backhoe~~  
~~Truck~~  
Dick - 11hr.  
Jeff - 11hr

EQUIPMENT: WHAT AND TIME INVOLVED:

Backhoe - 6 ✓  
Dumptruck - 2 ✓  
Pickup - 1 ✓

MATERIAL USED:

14 ft of 16" Tile ✓  
20 ft of 21" CMP ✓  
2 bag cement ✓

COMMENTS:

DRAIN McMAHON - OVERDOFF #69 TILE  OPEN RECEIVED BY M. Dellinger  
 DATE 10/27/86  
 POLITICAL TOWNSHIP NOBLESVILLE SECTION 18 TOWNSHIP 18 RANGE 5  
 LOCATION BY ROADS CUMBERLAND RD., N. OF 146<sup>TH</sup> ST. LOCATION BY LANDOWNER JEAN NAY  
 NATURE OF REPAIR 1 BLOWHOLE

REQUESTED BY R. Stewart  
 ADDRESS 11249 LANTERN RD  
NOBLESVILLE IN  
 TELEPHONE NUMBER 849 2409

INSPECTOR REPORT (ON DRAWING SHOW DISTANCE TO LAND MARKS)  
 (REFER TO BACK OF REPORT)  
 INSTRUCTIONS TO CONTRACTOR: 18" TILE IS VISIBLE AND BROKEN  
AT JUNCTION OF CMP AND CLAY SECTIONS HOLE IS FLAGGED  
APP. 800' WEST OF CUMBERLAND ROAD. LARGE SINKHOLE WILL  
NEED FILL DIRT.  
NO WINTER CRUS

BY M. Dellinger  
 DATE 10/29/86  
 URGENCY OF REPAIR \_\_\_\_\_  
 DATE SENT 10/30/86

NOBLESVILLE  
**FILED**  
 OCT 27 1986

HAMILTON COUNTY DRAINAGE BOARD  
Maryellen D. ...  
 SECRETARY

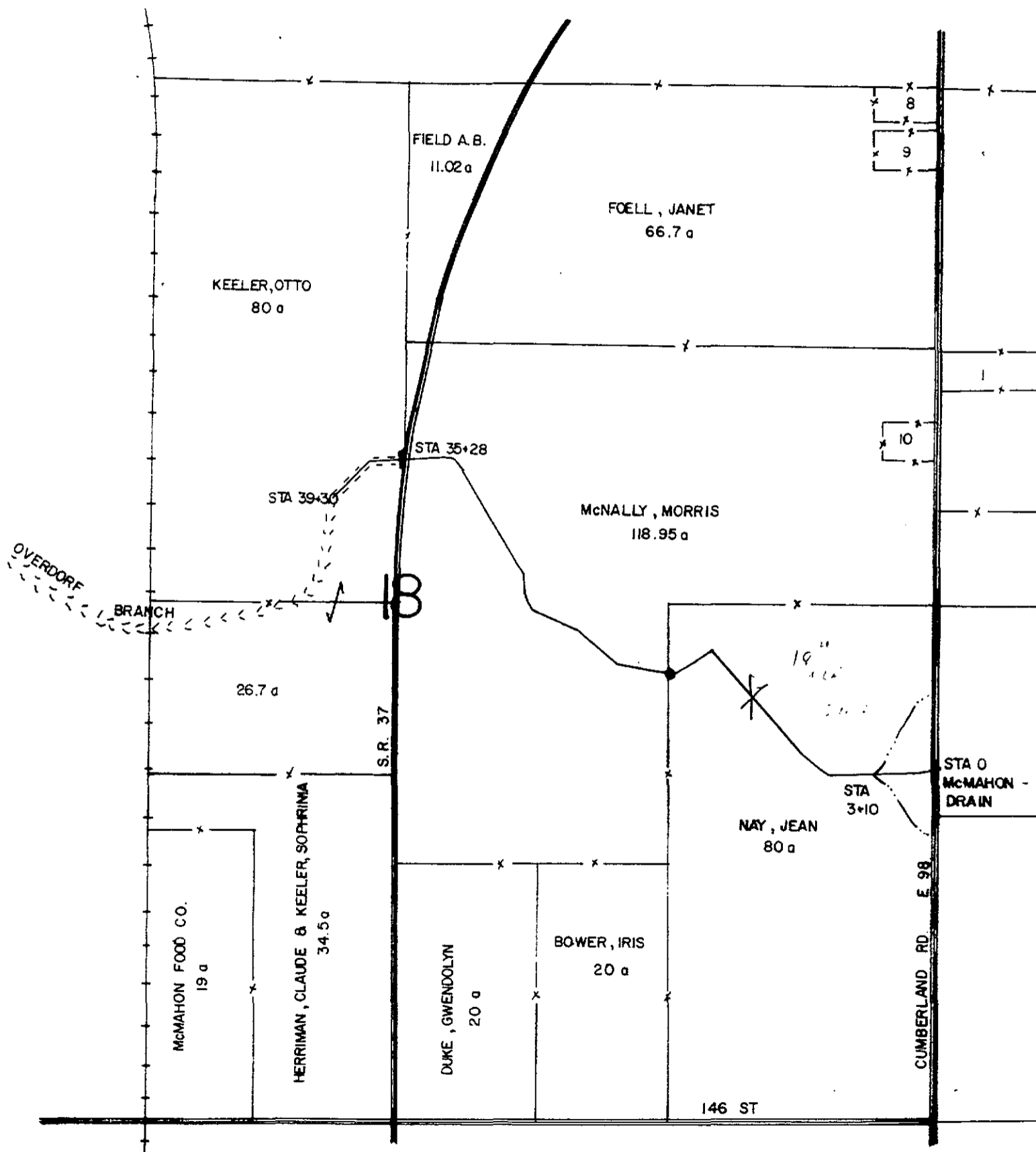
CLAIM FOR REPAIR:

DATE 12/5/86  
 WORK ORDER # 86-151

ITEMIZED CLAIM

Back Hoe	6 hr @	25.00	150.00
Pick Up	1 hr @	2.50	2.50
Labor	18 hr @	7.50	135.00
TRUCK OVER 2 Ton	2 hr @	15.00	30.00
18" Cement Tile	10' @	3.95	39.50
Fill DIRT	7 yds @	2.50	17.50
CEMENT	1 Bag @	3.25	3.25
			<b>382.75</b>

CONTRACTOR COMMENTS: \_\_\_\_\_  
 \_\_\_\_\_  
 \_\_\_\_\_



CONTRACTOR'S DAILY LOG

NAME OF DRAIN M<sup>c</sup> Mahon - Overdorf #69 86-151

DATE: STARTED: 11-10-86 COMPLETED: 11-11-86

TIME: STARTING TIME: 12:30

COMPLETION TIME: 2:00

LEFT JOB 1:45 REASON material

RETURNED TO JOB 2:30

LABOR: HOW MANY WORKERS PER JOB AND NUMBER OF HOURS: 16

Jeff - 6 1/2  
Jim K - 6 1/2  
Dick - 3

EQUIPMENT: WHAT AND TIME INVOLVED:

Backhoe - 4  
Dump truck - 2  
Pickup - 1

MATERIAL USED:

10 ft of 18" tile  
7 yds fill dirt  
1 bag cement

COMMENTS:

CONTRACTOR'S DAILY LOG

NAME OF DRAIN M<sup>c</sup> Mahon - Overdorf #69 86-151

DATE: STARTED: 11-10-86 (2<sup>nd</sup> day 11-11) COMPLETED: 11-11-86

TIME: STARTING TIME: 9:00  
COMPLETION TIME: 9:00

LEFT JOB \_\_\_\_\_ REASON \_\_\_\_\_

RETURNED TO JOB \_\_\_\_\_

LABOR: HOW MANY WORKERS PER JOB AND NUMBER OF HOURS: \_\_\_\_\_

Jeff - 2

2

EQUIPMENT: WHAT AND TIME INVOLVED: \_\_\_\_\_

Backhoe - 2

MATERIAL USED: \_\_\_\_\_

COMMENTS: \_\_\_\_\_

Blans  
FARMGROUND

WORK ORDER # 87-049  
DATE 3/25/87  
RECEIVED BY NO

DRAIN McMahon's Driveway #69 TILE  OPEN

POLITICAL TOWNSHIP Noblesville Twp

SECTION 18 TOWNSHIP 18 RANGE 5 EAST

LOCATION BY ROADS SR 37 + N-146<sup>th</sup> Street

LOCATION BY LANDOWNER McNally

NATURE OF REPAIR hole

just east of fence at SR37

3836

FILED  
MAR 25 1987

REQUESTED BY William Stoderbeck

ADDRESS R5 Box 36 Noblesville In.

TELEPHONE NUMBER 773-1727

HAMILTON COUNTY DRAINAGE BOARD  
Francis J. Johnson

INSPECTOR REPORT (ON DRAWING SHOW DISTANCE TO LAND MARKS)  
(Refer to back of report)

BY JL

DATE 21 APRIL 1987

REPAIR: BLOW HOLE  DREDGE  CLEAR

URGENCY OF REPAIR Now

Location to permanent physical land marks LOCATED ON MCNALLY PROPERTY  
EAST OF S.R. 37 NORTHBOUND LANE. (SEE MAP)

INVESTIGATED \_\_\_\_\_

DATE SENT 4/29/87

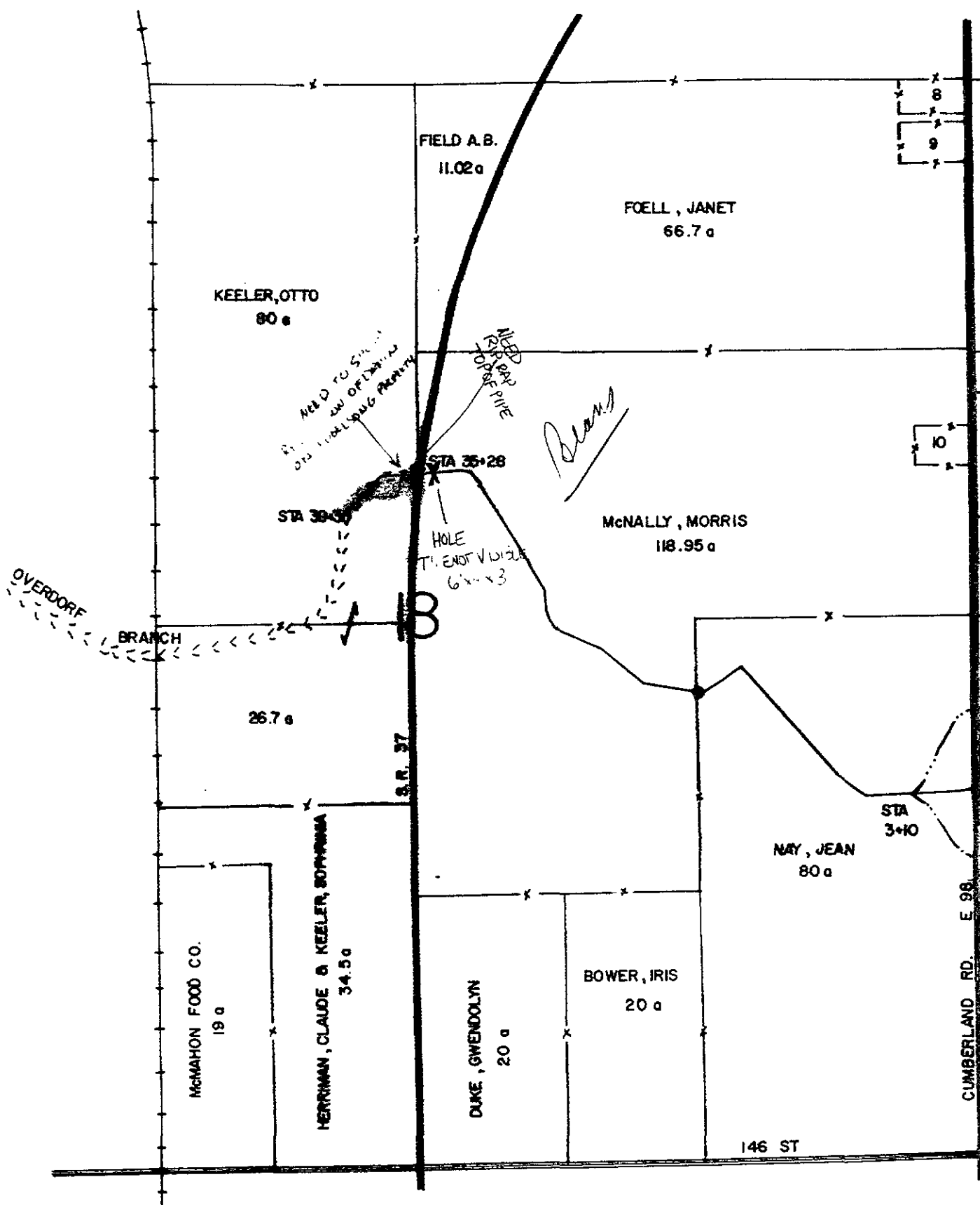
COMMENTS: REPAIR TILE AS NEEDED, TILE IS NOT VISIBLE AT TIME OF INSPECTION HOLE 6'x4'x3'  
WILL NEED APPROXIMATELY 4' TO 8' OF 16" TILE TO REPAIR  
NEED TO PLACE RIP RAP TOP OF 18" CMP OUTLET INTO S.R. 37 R/W TO PREVENT EROSION. MIX UP AND  
POUR A CONCRETE SLURRY OVER RIP RAP.

CLAIM FOR REPAIR:  
ITEMIZED CLAIM

DATE: 6/1/87  
WORK ORDER # 87-049

Backhoe	1 hr	30.00 ✓	30.00 ✓
Truck	6 hr	8.00 ✓	48.00 ✓
Labor	13 hr	10.00 ✓	130.00 ✓
8 yd Rip Rap		7.50 ✓	60.00 ✓
Concrete Mix 26 Bags		3.50 ✓	91.00 ✓
			359.00 ✓

1011



CONTRACTOR'S DAILY LOG

87049

NAME OF DRAIN \_\_\_\_\_

DATE: STARTED: 5/4/87 8/11/87 COMPLETED: 8/13/87

TIME: STARTING TIME: 2:00 4:00 10:00 (6)

COMPLETION TIME: \_\_\_\_\_ 12:00

LEFT JOB 3:00 5:00 REASON \_\_\_\_\_

RETURNED TO JOB \_\_\_\_\_

LABOR: HOW MANY WORKERS PER JOB AND NUMBER OF HOURS: 2 men 1 hr. = 2 hrs

8/11/87 3 men 1 hr. = 3 hrs

8/13/87 2 men 2 hrs. = 4 hrs

2 men 2 hrs 4 hrs

EQUIPMENT: WHAT AND TIME INVOLVED: 1 Hoe 1 Hr

Truck 4 Hr

1 Dump Truck 1 Hr.

" " 1 Hr

MATERIAL USED: 26 bags Sand mix

8 Rip Rap

COMMENTS: \_\_\_\_\_

\_\_\_\_\_

\_\_\_\_\_

\_\_\_\_\_



WORK ORDER # 87-089

RECEIVED BY NO

DRAIN M<sup>c</sup> Mahan + Cundiff #69 TILE  OPEN  DATE 9/16/87

POLITICAL TOWNSHIP Noblesville SECTION 18 TOWNSHIP 18 RANGE 5 E

LOCATION BY ROADS E-SR-37 & N-146-56 LOCATION BY LANDOWNER Morris M<sup>c</sup> Hally

NATURE OF REPAIR large hole - beams - small area left around hole -

REQUESTED BY William Schubert

ADDRESS 195 Noblesville Dr

TELEPHONE NUMBER 773-1727

INSPECTOR REPORT (ON DRAWING SHOW DISTANCE TO LAND MARKS) (REFER TO BACK OF REPORT)

INSTRUCTIONS TO CONTRACTOR: REPAIR TILE AS NEEDED

TILE IS VISIBLE Will need approximately 6' of 16"

TILE TO REPAIR.

BY [Signature]

DATE 9/21/87

URGENCY OF REPAIR \_\_\_\_\_

DATE SENT 10/1/87

528  
**FILED**  
SEP 16 1987  
HAMILTON COUNTY DRAINAGE BOARD  
Nancy [Signature]

CLAIM FOR REPAIR:

DATE 11/2/87

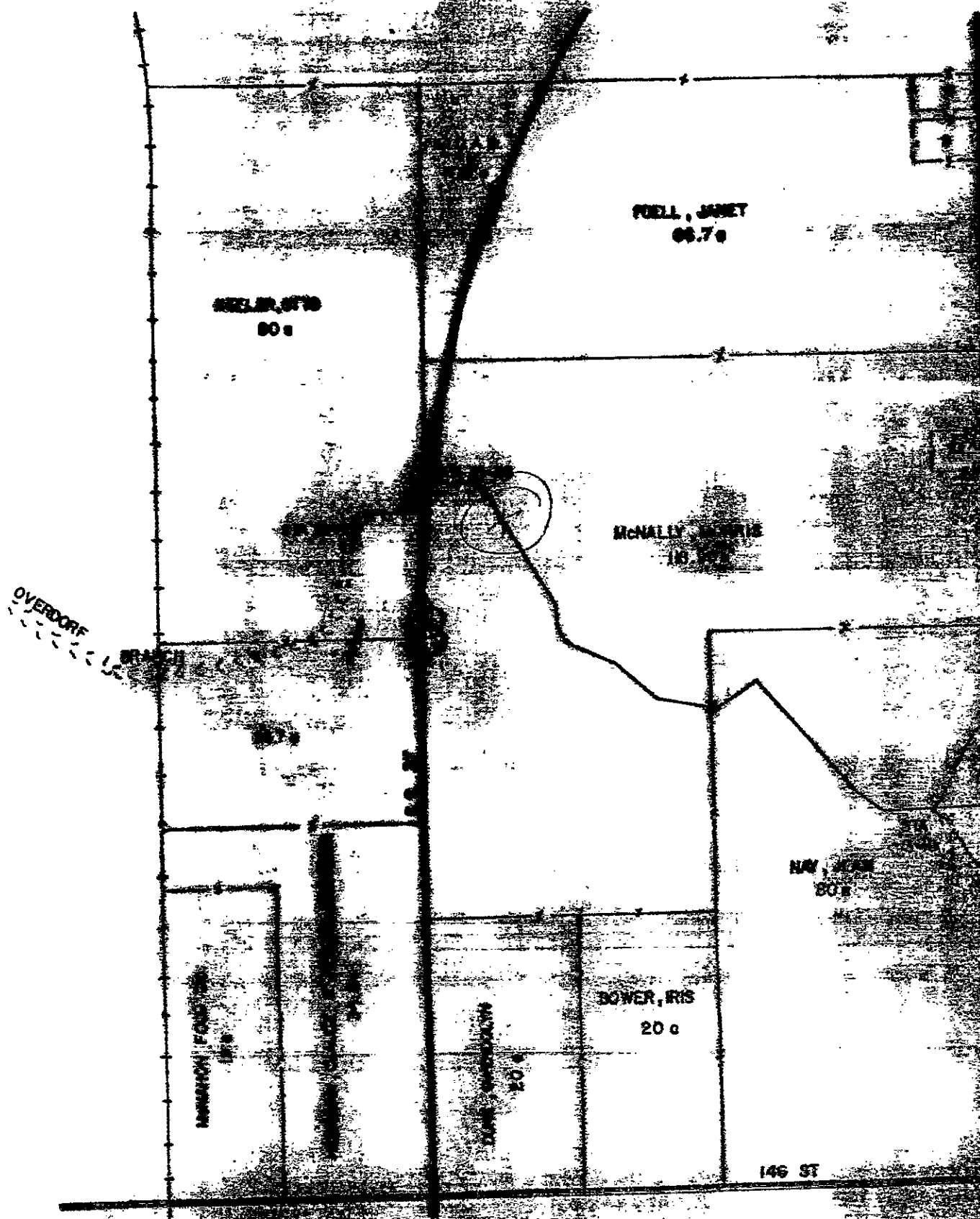
WORK ORDER # 87-089

ITEMIZED CLAIM

Bad Hole	12	30.00	30.00
Sub	1h	8.00	8.00
Labr	2h	10.00	20.00
Sub	2ft	16.35	7.00
			\$ 65.00

CONTRACTOR COMMENTS: \_\_\_\_\_

1011



CONTRACTOR'S DAILY LOG

NAME OF DRAIN McMahon + Overdorf #69 87-089

DATE: STARTED: 10-9-87 COMPLETED: 10-9-87

TIME: STARTING TIME: 5:05 PM

COMPLETION TIME: 6:00 PM

LEFT JOB - REASON -

RETURNED TO JOB -

LABOR: HOW MANY WORKERS PER JOB AND NUMBER OF HOURS: -

2 men - 1 hr = 2 hrs

EQUIPMENT: WHAT AND TIME INVOLVED: -

hoe - 1 hr.

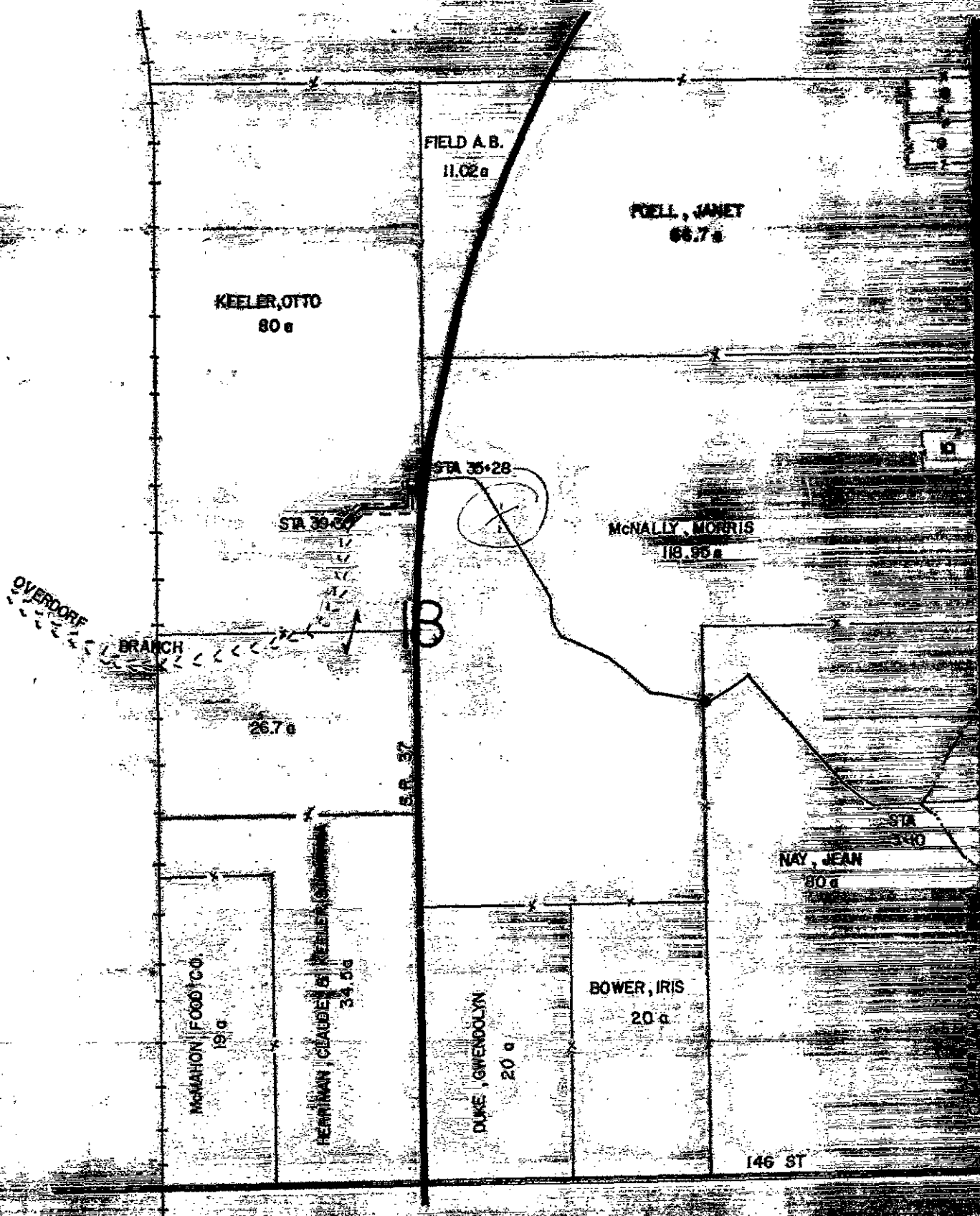
truck - 1 hr.

MATERIAL USED: -

2'-16" tile

COMMENTS: -

1011



WORK ORDER # 88-029

RECEIVED BY Janet

DATE 4/19/88

DRAIN McMahon Overdraft #69 TILE  OPEN

POLITICAL TOWNSHIP Noblesville SECTION 18 TOWNSHIP 18 RANGE 5 E

LOCATION BY ROADS ~~S.R. 37~~ Cumberland 146th LOCATION BY LANDOWNER McNally

NATURE OF REPAIR 1 broken tile

REQUESTED BY William Stokert

ADDRESS 15193 Cumberland Rd.

TELEPHONE NUMBER 773-1727

INSPECTOR REPORT (ON DRAWING SHOW DISTANCE TO LAND MARKS)  
(REFER TO BACK OF REPORT)

BY JL

DATE 4/20/88

INSTRUCTIONS TO CONTRACTOR: REPAIR TILE AS NEEDED.

URGENCY OF REPAIR \_\_\_\_\_

TILE NOT VISIBLE TILE SIZE BELIEVED TO BE ONE (1)

DATE SENT \_\_\_\_\_

ROW OF 15" TILE. LENGTH TO REPAIR UNKNOWN

INSTALL TWO (2) SIX (6) INCH PVC BREATHERS ONE IN

EAST-WEST FENCELINE (SEE MAP) AND THE OTHER

AT STA 0 OF TILE WEST SIDE OF CUMBERLAND

ROAD.

71  
**FILED**  
APR 19 1988

HAMILTON COUNTY DRAINAGE BOARD  
Joseph M. ...  
SECRETARY

CLAIM FOR REPAIR:

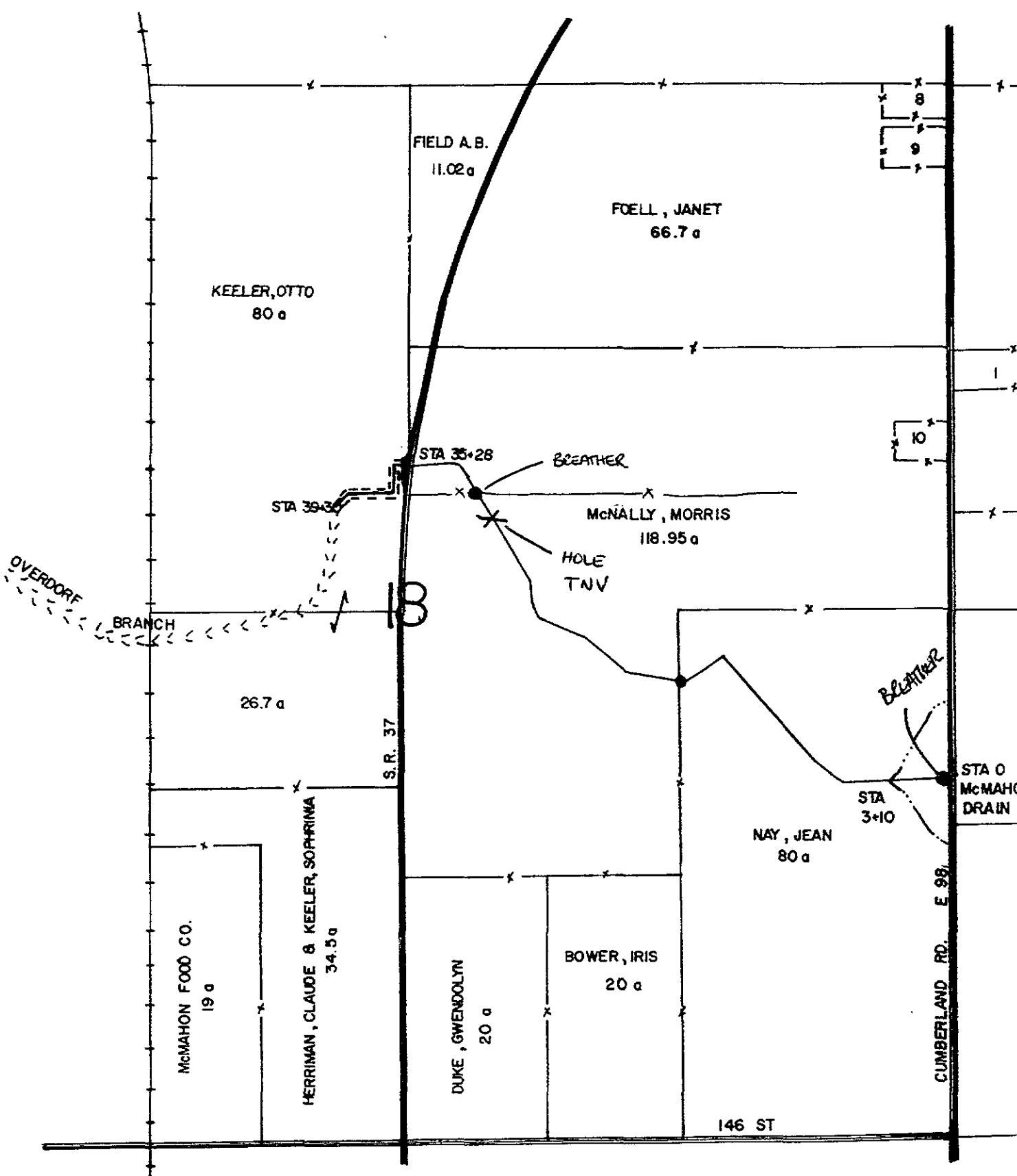
DATE \_\_\_\_\_

ITEMIZED CLAIM

WORK ORDER # 88-029

Backhoe	3h.	30.00 ✓	90.00 ✓
Truss	3h.	8.00 ✓	24.00 ✓
Labor	6h.	10.00 ✓	60.00 ✓
Concrete Mix	2 bag	3.50 ✓	7.00 ✓
15ft PVC 6"		1.50 ✓	22.50 ✓
			\$ 203.50

CONTRACTOR COMMENTS: \_\_\_\_\_



CONTRACTOR'S DAILY LOG

NAME OF DRAIN McMahon Overlook #69 88-029

DATE: STARTED: 4-26-88 COMPLETED: 4-26-88

<u>DATE</u>	<u>START TIME</u>	<u>COMPLETE TIME</u>
<u>4-26-88</u>	<u>3:15 PM</u>	<u>6:15 PM</u>

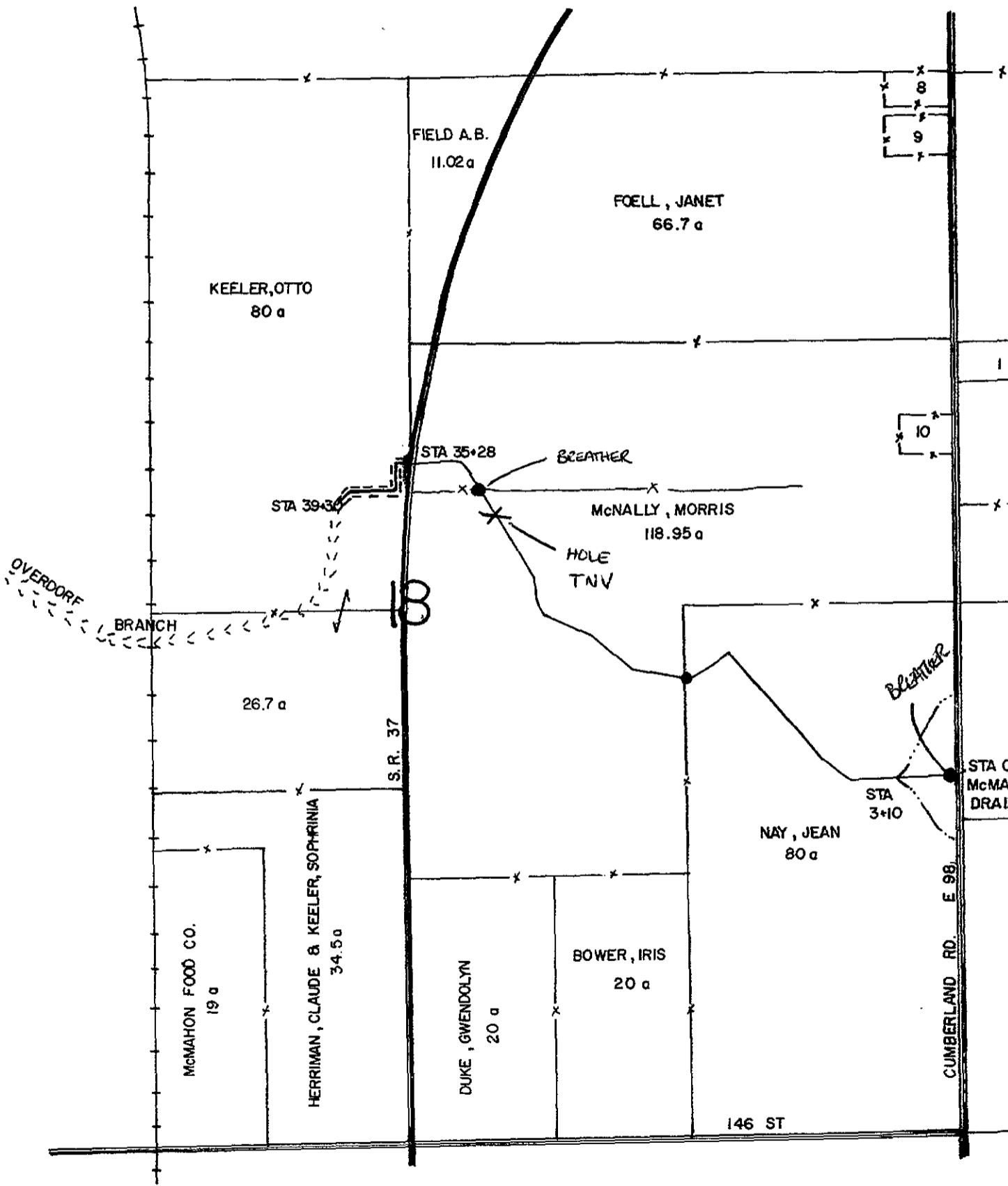
COMMENTS: \_\_\_\_\_  
\_\_\_\_\_  
\_\_\_\_\_

LABOR: HOW MANY WORKERS PER JOB AND NUMBER OF HOURS:  
2 men x 3 hrs ~~to~~ = 6 hrs labor

EQUIPMENT: WHAT AND TIME INVOLVED:  
3 hrs hoe  
3 hrs truck

MATERIAL USED: 2 bags Sand Mix  
15' - 6" PVC - 2 screens

COMMENTS: \_\_\_\_\_  
\_\_\_\_\_  
\_\_\_\_\_  
\_\_\_\_\_  
\_\_\_\_\_  
\_\_\_\_\_  
\_\_\_\_\_  
\_\_\_\_\_  
\_\_\_\_\_





WORK ORDER # 91-034

RECEIVED BY NO

DRAIN McMahon + Orndorff # 69 TILE  OPEN  DATE 12/11/90

POLITICAL TOWNSHIP Not. SECTION 18 TOWNSHIP 18 RANGE 5 E

LOCATION BY ROADS SR 37 - N-146<sup>th</sup> Rd. LOCATION BY LANDOWNER McNally

NATURE OF REPAIR Large hole

REQUESTED BY Bill Modersheim  
ADDRESS 15193 Cumberland Rd Noblesville  
TELEPHONE NUMBER 713-1727

INSPECTOR REPORT (ON DRAWING SHOW DISTANCE TO LAND MARKS)  
(REFER TO BACK OF REPORT)

BY SEM

DATE 12-11-90

INSTRUCTIONS TO CONTRACTOR: Four total holes found in corn stubble field at time of inspection. Pipe appeared to be 18" to 20". Visible in only one hole. Unsure of total amount of replacement pipe needed. Holes are marked on map but only two holes are flagged.

URGENCY OF REPAIR \_\_\_\_\_

DATE SENT 3/18/91

4 9 9 0

DEC 11 1990

*Handwritten signature*

CLAIM FOR REPAIR:

DATE 4/2/91

WORK ORDER # 91-034

ITEMIZED CLAIM

Backhoe 52	35.00	175.00 ✓
Truck 52	10.00	50.50 ✓
Labour 102	12.00	120.00 ✓
Pipe 16ft 16"	4.10	65.60 ✓
Sand Mix 3 bags	3.50	10.50 ✓
		\$ 421.10 ✓

CONTRACTOR COMMENTS: \_\_\_\_\_

CONTRACTOR'S DAILY LOG

NAME OF DRAIN McMahon + Overdorf #69 91-034

DATE: STARTED: 4/3/91 COMPLETED: 4/3/91

DATE	START TIME	COMPLETE TIME
<u>4/3/91</u>	<u>1:30</u>	<u>6:30</u>

WEATHER CONDITIONS: \_\_\_\_\_

COMMENTS: \_\_\_\_\_  
\_\_\_\_\_  
\_\_\_\_\_

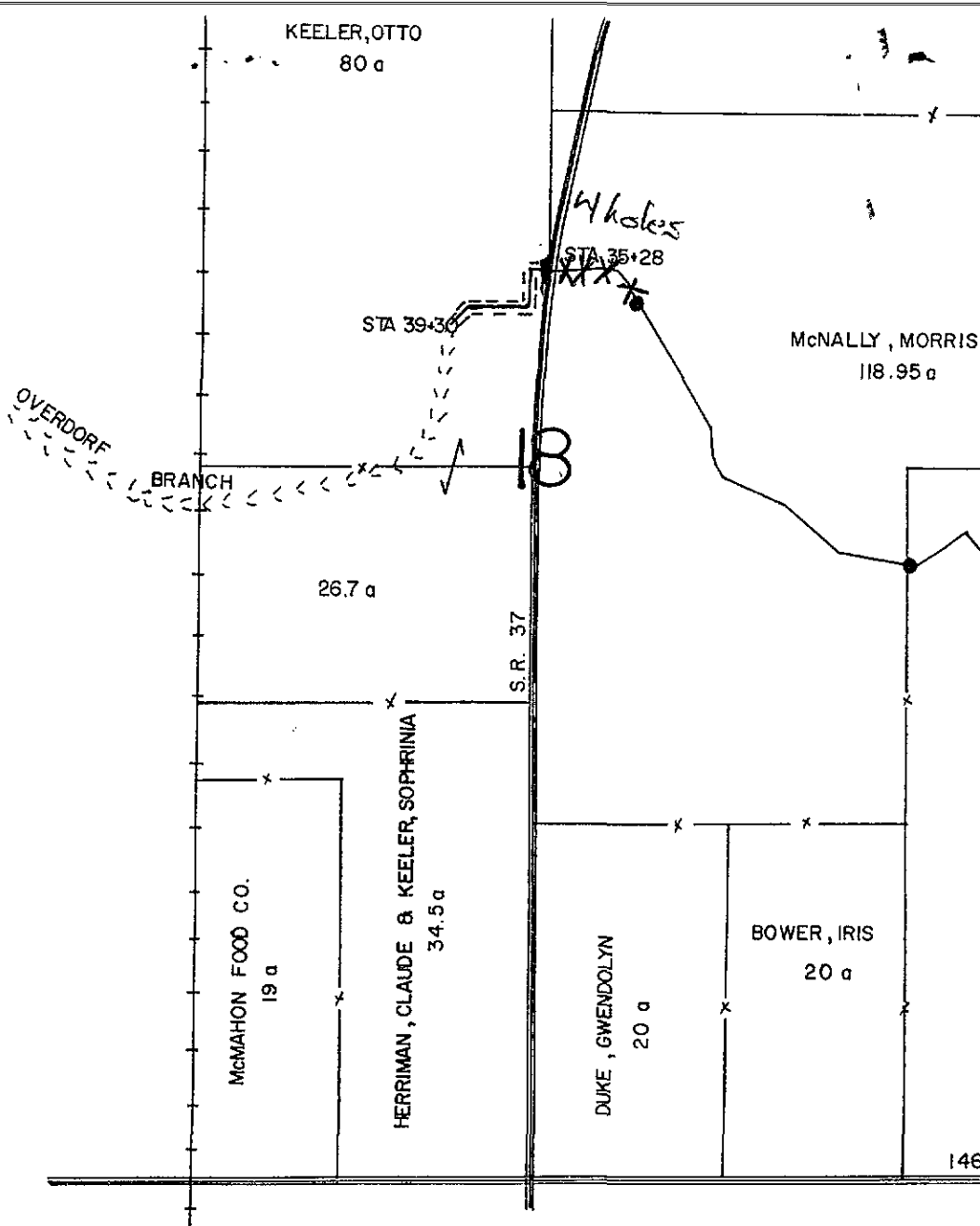
LABOR: HOW MANY WORKERS PER JOB AND NUMBER OF HOURS: 2 men 5 Hrs = 10 Hrs

EQUIPMENT: WHAT AND TIME INVOLVED: 1 Hoe 5 Hrs  
1 Truck 5 Hrs

MATERIAL USED: 16' of 16" Tile  
3 bags Sand mix

COMMENTS: we repaired Holes as necessary, tile is in good condition with 4" of water flowing freely.

T18N



NOTE:

1 ROW OF 8" TILE FROM STA 0 TO STA 3+10  
FROM STA 3+10 TO STA 3+18 ARE FOUR SEWER "Y"  
CONNECTIONS (8x8, 10x8, 12x8, 15x8)  
1 ROW OF 15" TILE FROM STA 3+18 TO STA 35+28  
HEADWALL IS 10' 5" x 18"  
ARMS ARE 7" TILE



CONTRACTOR'S DAILY LOG

NAME OF DRAIN Mc Mahon + Overdorf 94-079

DATE: STARTED: 4-9-94 COMPLETED: 4-9-94

<u>DATE</u>	<u>START TIME</u>	<u>COMPLETE TIME</u>
<u>4-9-94</u>	<u>3:00 PM</u>	<u>5:00 PM</u>

WEATHER CONDITIONS: \_\_\_\_\_

COMMENTS: \_\_\_\_\_  
\_\_\_\_\_  
\_\_\_\_\_

LABOR: HOW MANY WORKERS PER JOB AND NUMBER OF HOURS: \_\_\_\_\_

2 men x 2 hrs = 4 hrs labor

EQUIPMENT: WHAT AND TIME INVOLVED: \_\_\_\_\_

2 hrs hoe

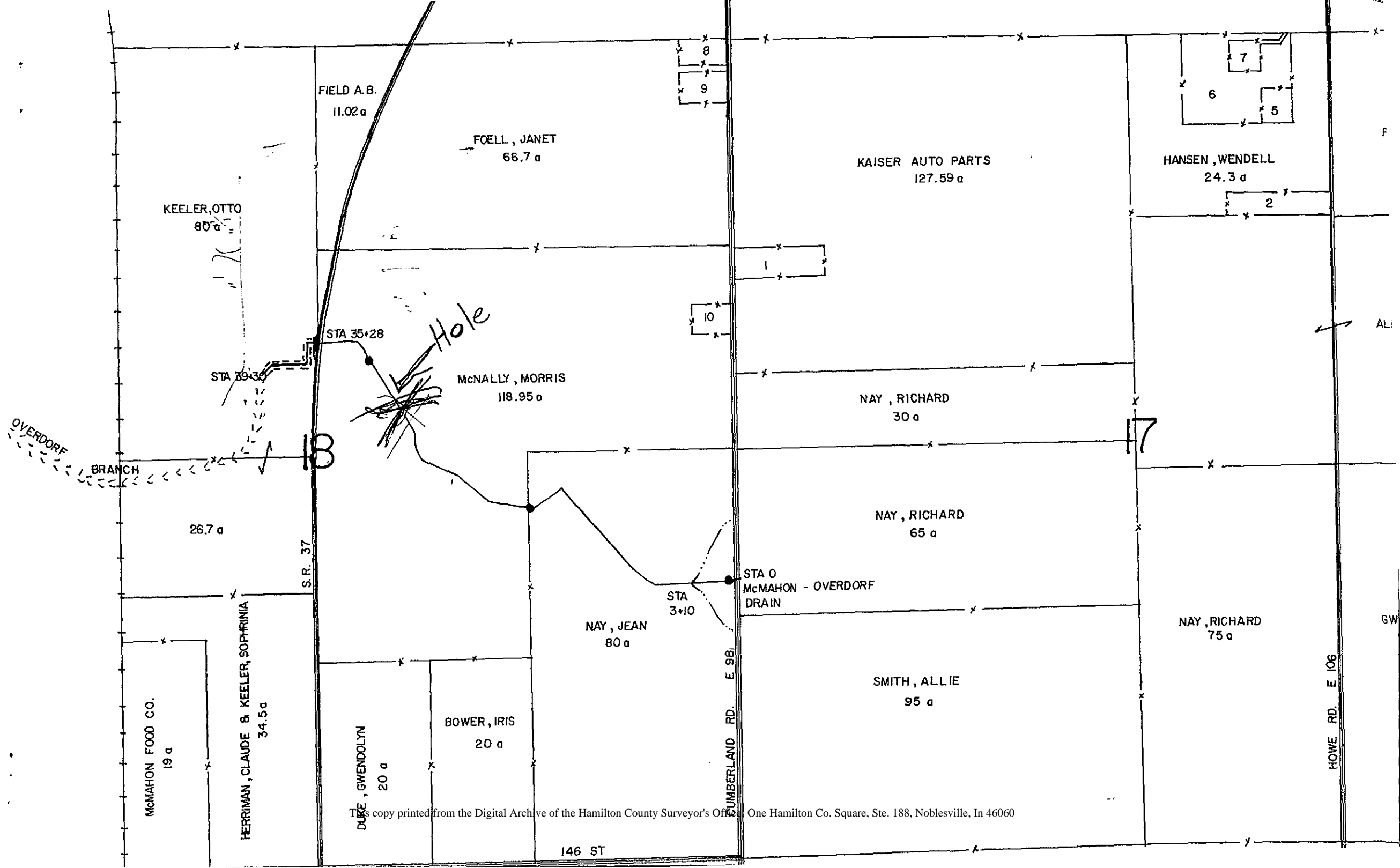
2 hrs trowel

MATERIAL USED: \_\_\_\_\_

1 bag sand mix.

COMMENTS: \_\_\_\_\_  
\_\_\_\_\_  
\_\_\_\_\_  
\_\_\_\_\_  
\_\_\_\_\_  
\_\_\_\_\_  
\_\_\_\_\_  
\_\_\_\_\_  
\_\_\_\_\_  
\_\_\_\_\_

UTILITIES LOCATION ID# \_\_\_\_\_



# Hamilton County Drainage Board

Work Order # 96-055 APR 15 1996  
 Drain: Mc Mahon # 69/overdrip Urban \_\_\_\_\_ Rural   
 Date: 4-12-96 Maintenance  Jet \_\_\_\_\_  
 Received By: S. Baitz Political Township: Noblesville  
 Section: 18 Township: 18 Range: 5  
 Location by Roads: West of Cumberland Rd. North of 146th Street  
 Nature of Repair: Blow Hole  
 Requested by: William Stuber Owner \_\_\_\_\_ Tenant \_\_\_\_\_  
 Address of Owner: 15193 Cumberland Rd. Phone: \_\_\_\_\_  
 Address of Tenant: Noblesville, IN 46060 Phone: \_\_\_\_\_

See Inspector's Notes on Map (Show distance to nearest landmarks)

By: S Baitz Date: 4-12-96  
 Urgency of Repair: BEFORE PLANTING SEASON Date Sent: 4/15/96  
TO BE PLANTED in CORN Utilities Location # \_\_\_\_\_

### Instructions to Contractor

Hole in field 200' to 300' east of 37 south of woods flagged

Date: 5/2/96 Work Order # 96-055

### Itemized Claim

Blow Hole 5h	35.00 ✓	b 175.00 ✓
Grout P.U 5h.	15.00 ✓	75.00 ✓
Bar 5h	6.00 ✓	30.00 ✓
Labo 10h.	15.00 ✓	150.00 ✓
Sub 20ft 16in	420 ✓	84.00 ✓
Grout Mix 1bag	4.00 ✓	4.00 ✓

Contractor's Comments - See Log Sheet Total \$ 518.00 ✓  
This copy printed from the Digital Archive of the Hamilton County Surveyor's Office; One Hamilton Co. Square, Ste. 488, Noblesville, IN 46060

CONTRACTOR'S DAILY LOG

NAME OF DRAIN McMahon - Overdorf #69 96-055

DATE: STARTED 4-19-96 COMPLETED 4-19-96

7:30 - 12:30

COMMENTS: \_\_\_\_\_  
\_\_\_\_\_

WEATHER AND GROUND CONDITIONS: \_\_\_\_\_

LABOR: HOW MANY WORKERS PER JOB AND NUMBER OF HOURS:

2 men x 5 hr = 10 hrs labor

EQUIPMENT: WHAT AND TIME INVOLVED: \_\_\_\_\_

5 hrs hoe  
5 hrs truck  
5 hrs saw

MATERIAL USED: \_\_\_\_\_

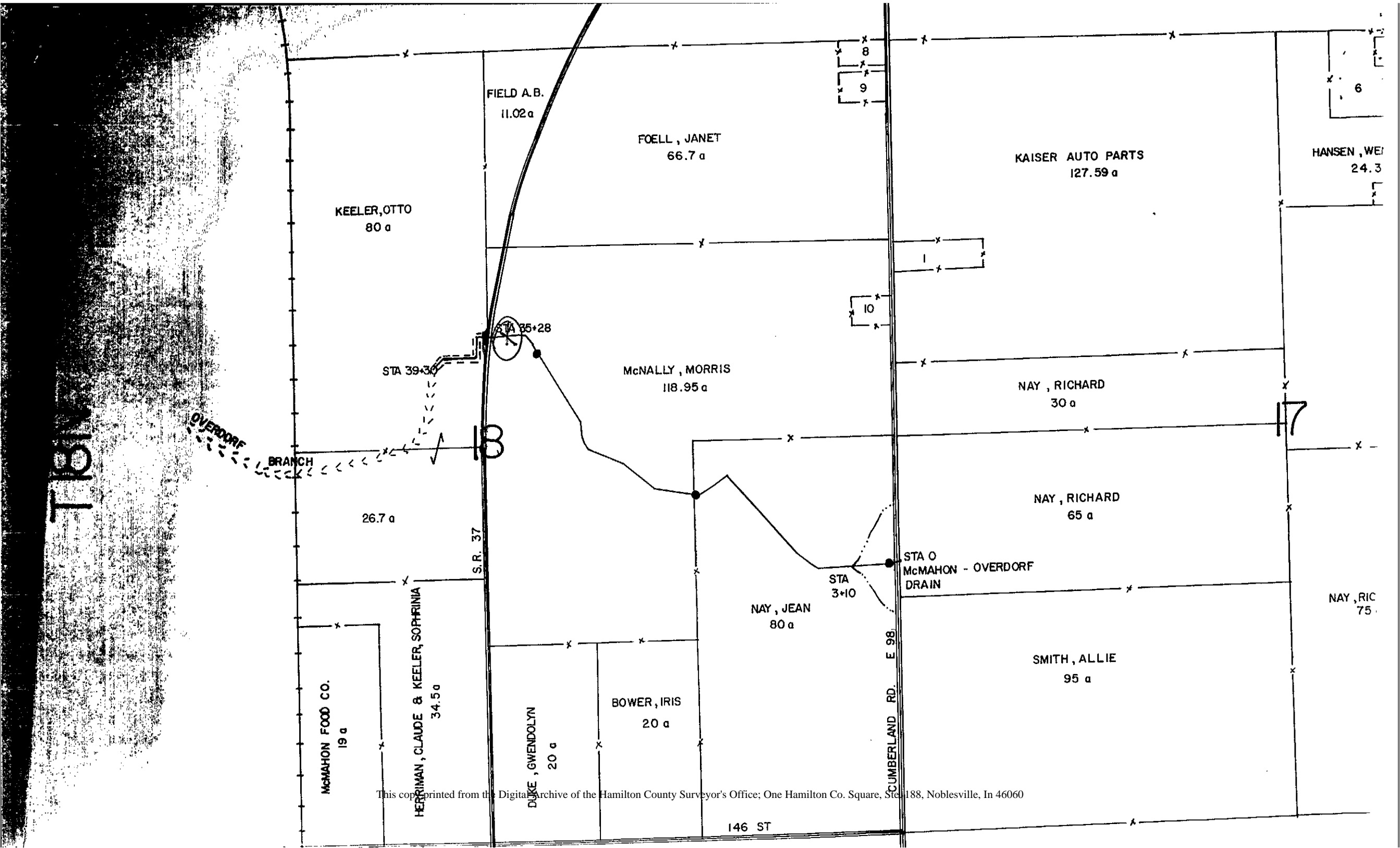
20' - 16" tile  
1 bag sand mix

UTILITIES LOCATION ID#: \_\_\_\_\_

COMMENTS: \_\_\_\_\_

\_\_\_\_\_  
\_\_\_\_\_  
\_\_\_\_\_  
\_\_\_\_\_





18

KEELER, OTTO  
80 a

FIELD A.B.  
11.02 a

FOELL, JANET  
66.7 a

KAISER AUTO PARTS  
127.59 a

HANSEN, WEI  
24.3

STA 39+30

STA 35+28

McNALLY, MORRIS  
118.95 a

NAY, RICHARD  
30 a

OVERDORF  
BRANCH

26.7 a

S.R. 37

NAY, RICHARD  
65 a

STA 0  
McMAHON - OVERDORF  
DRAIN

NAY, JEAN  
80 a

STA 3+10

NAY, RIC  
75

McMAHON FOOD CO.  
19 a

HERRIMAN, CLAUDE & KEELER, SOPHRINIA  
34.5 a

DUKE, GWENDOLYN  
20 a

BOWER, IRIS  
20 a

CUMBERLAND RD. E 98

SMITH, ALLIE  
95 a

146 ST



CONTRACTOR'S DAILY LOG

NAME OF DRAIN McMahon Overdorf<sup>69</sup> WORK ORDER # 96-190

DATE STARTED 12-13-96 DATE COMPLETED 12-14-96

WEATHER CONDITIONS \_\_\_\_\_

DATE	IN	OUT	TIME HOURS	#MEN	HOURS LABOR	HOE	TRUCK	EQUIPMENT						
12-13	10:30	5:30	6	3	18		6							
12-14	8:00	10:00	2	2	4	2	2							
TOTAL					22	2	8							

MATERIALS USED

7'-6" CMP

1 bag sand mix

\_\_\_\_\_

\_\_\_\_\_

\_\_\_\_\_

\_\_\_\_\_

\_\_\_\_\_

\_\_\_\_\_

\_\_\_\_\_

\_\_\_\_\_

\_\_\_\_\_

\_\_\_\_\_

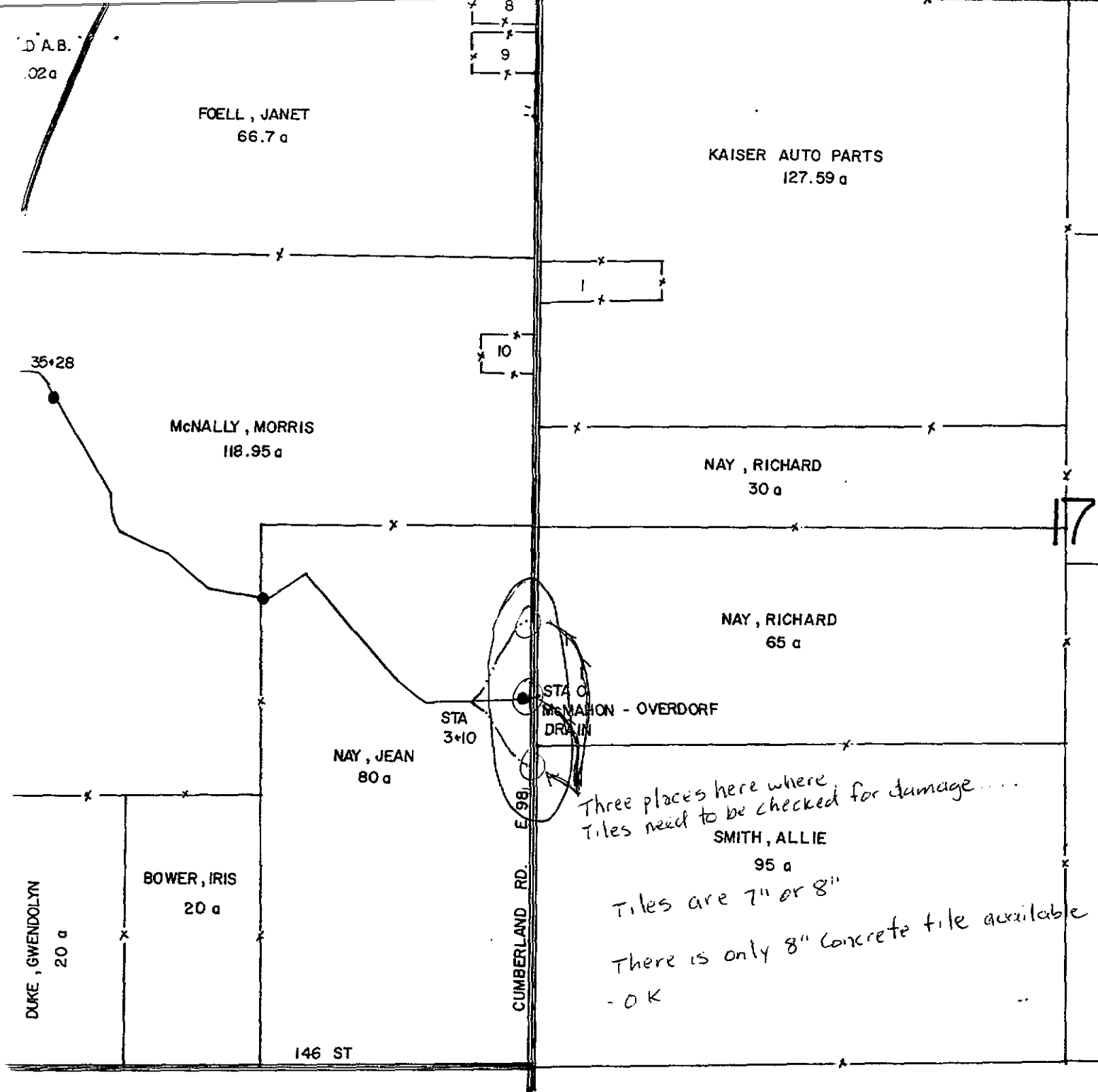
UTILITIES LOCATION ID # \_\_\_\_\_

COMMENTS

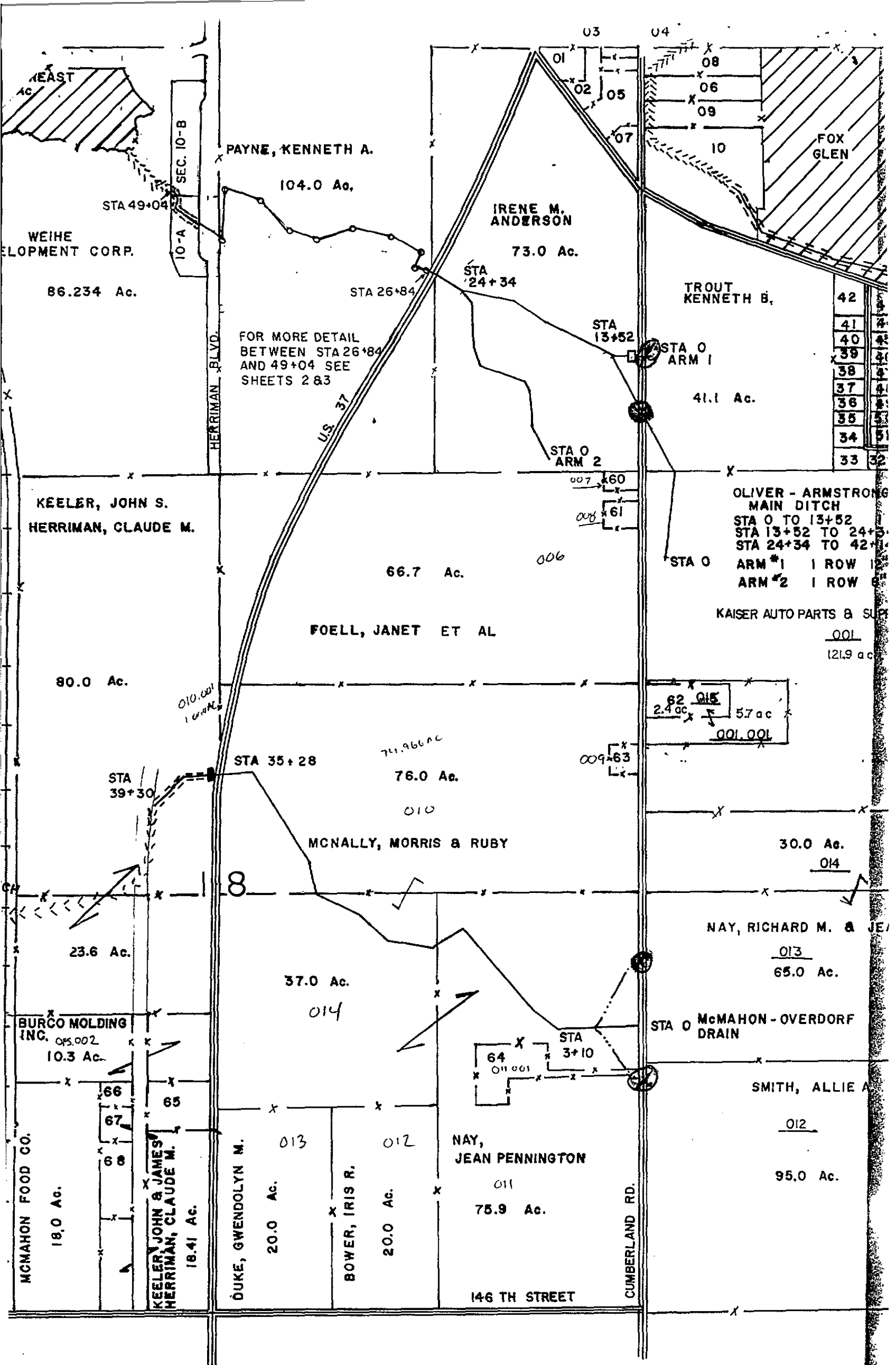
\_\_\_\_\_

\_\_\_\_\_

\_\_\_\_\_



# NOBLESVILLE TWP.



42	42
41	41
40	40
39	39
38	38
37	37
36	36
35	35
34	34
33	32

FOR MORE DETAIL  
BETWEEN STA 26+84  
AND 49+04 SEE  
SHEETS 2 & 3

OLIVER - ARMSTRONG  
MAIN DITCH  
STA 0 TO 13+52  
STA 13+52 TO 24+34  
STA 24+34 TO 42+11

KAISER AUTO PARTS & SUP  
00L  
121.9 ac

62 015  
2.4 ac 5.7 ac  
00L 00L



CONTRACTOR'S DAILY LOG

NAME OF DRAIN McMahon & Overdorf #69 WORK ORDER # 97-204

DATE STARTED 10-15-97 DATE COMPLETED 10-16-97

WEATHER CONDITIONS \_\_\_\_\_

DATE	IN	OUT	TIME HOURS	#MEN	HOURS LABOR	HOE	TRUCK	EQUIPMENT					
10-15	4:00	5:00	1	2	2	1	1						
10-16	7:30	9:30	2	2	4	2	2						
TOTAL					6	3	3						

MATERIALS USED \_\_\_\_\_

4'-16" tile

2 bags sand mix

\_\_\_\_\_

\_\_\_\_\_

\_\_\_\_\_

\_\_\_\_\_

\_\_\_\_\_

\_\_\_\_\_

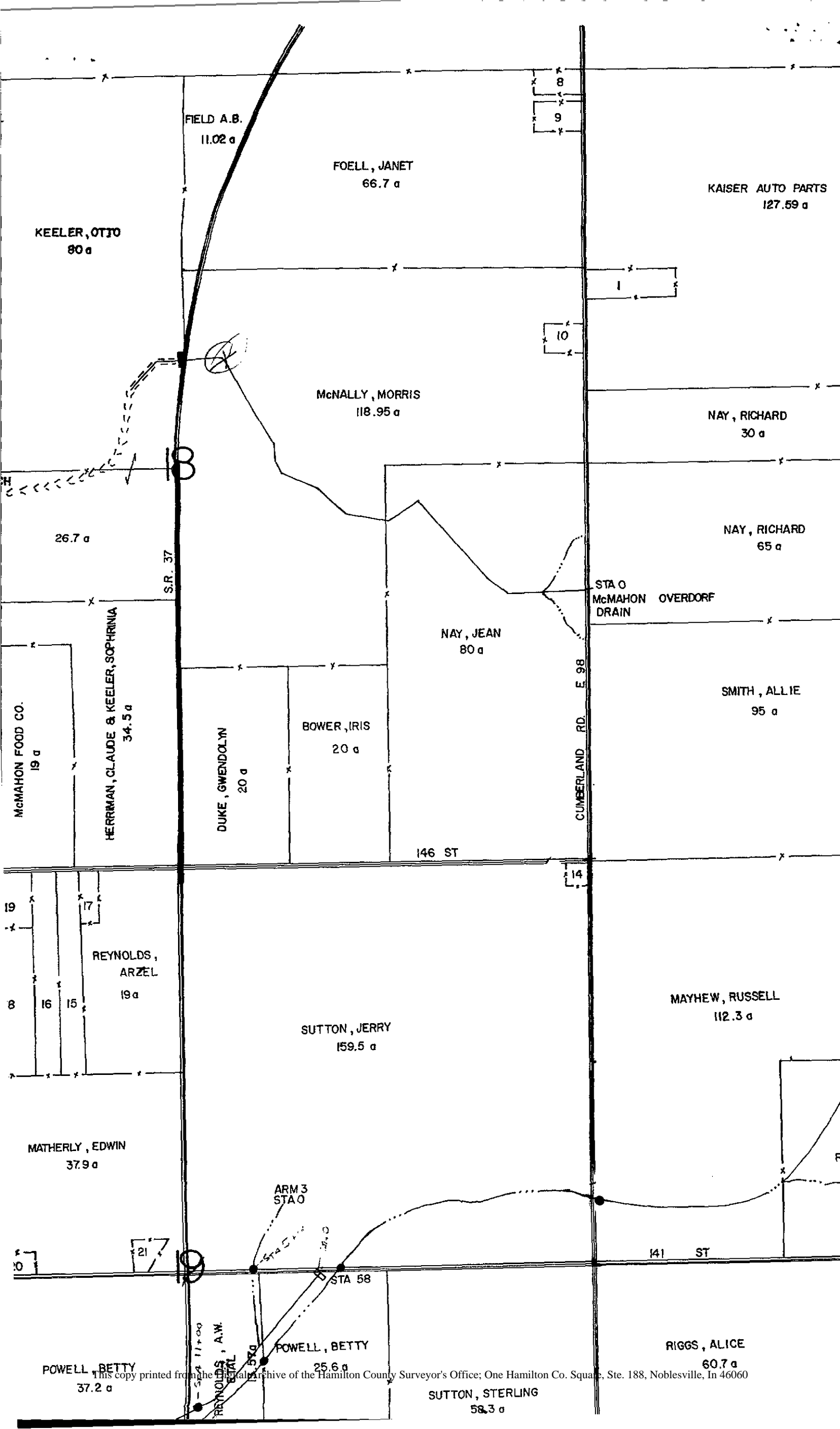
\_\_\_\_\_

UTILITIES LOCATION ID # \_\_\_\_\_

COMMENTS \_\_\_\_\_

\_\_\_\_\_

\_\_\_\_\_



FIELD A.B.  
11.02 a

FOELL, JANET  
66.7 a

KAISER AUTO PARTS  
127.59 a

KEELER, OTTO  
80 a

McNALLY, MORRIS  
118.95 a

NAY, RICHARD  
30 a

26.7 a

NAY, RICHARD  
65 a

S.R. 37

STA 0  
McMAHON OVERDORF  
DRAIN

NAY, JEAN  
80 a

SMITH, ALLIE  
95 a

McMAHON FOOD CO.  
19 a

HERRMAN, CLAUDE & KEELER, SOPHRINA  
34.5 a

DUKE, GWENDOLYN  
20 a

BOWER, IRIS  
20 a

CUMBERLAND RD. E 98

146 ST

REYNOLDS, ARZEL  
19 a

MAYHEW, RUSSELL  
112.3 a

SUTTON, JERRY  
159.5 a

MATHERLY, EDWIN  
37.9 a

141 ST

ARM 3  
STA 0

STA 58

STA 59

POWELL, BETTY  
25.6 a

RIGGS, ALICE  
60.7 a

POWELL, BETTY  
37.2 a

SUTTON, STERLING  
58.3 a



# Hamilton County Drainage Board

Work Order # 98-021  
 Drain: M<sup>e</sup> Mahan + Overdorf # 49 Urban  Rural   
 Date: 1/30/98 Maintenance  Jet   
 Received By: Honey Political Township: Noblesville  
 Section: 18 Township: 18 Range: 5  
 Location by Roads: Earl of S.R. 37 North 146<sup>th</sup> Street  
 Nature of Repair: 2 holes flagged  
 Requested by: William M. Debecky Owner  Tenant   
 Address of Owner: Morris McNally Phone: 773-1727  
 Address of Tenant: \_\_\_\_\_ Phone: \_\_\_\_\_

(This section is for notes and sketches (to nearest landmarks))

By: S. Britz Date: 1-23-98  
 Urgency of Repair: Before planting season Date Sent: 1/30/98  
 Utilities Location # \_\_\_\_\_

**Instructions to Contractor**

One large hole approx. 200 ft from outlet - appears to be 16" tile 14 to 16 ft needed.  
2<sup>nd</sup> hole at breather 14" tile - 4' to 6' needed.  
Dig & Repair as needed.

*per Andy Conover*

Date: February 5, 1998 Work Order # 98-021

**Itemized Claim**

8 hrs backhoe @ \$40.00/hr	320.00 ✓
8 hrs truck @ \$15.00/hr	120.00 ✓
5 hrs saw @ \$6.00/hr	30.00 ✓
19 hrs labor @ \$20.00/hr	380.00 ✓
26' - 16" tile @ \$5.60 ✓	145.60 ✓
3 bags sand mix @ \$5.00 ✓	15.00 ✓

Contractor's Comments - See Log Sheet

**Total** \$1,010.60 ✓

CONTRACTOR'S DAILY LOG

NAME OF DRAIN McMahon Overlook<sup>40</sup> WORK ORDER # 98-021

DATE STARTED Feb 3, 1998 DATE COMPLETED 3-4-98

WEATHER CONDITIONS \_\_\_\_\_

DATE	IN	OUT	TIME HOURS	#MEN	HOURS LABOR	HOE	TRUCK	EQUIPMENT					
								SAW					
3-3	2:30	5:30	3	3	9	3	3						
3-4	7:30	12:30	5	2	10	5	5	5					
TOTAL					19	8	8	5					

MATERIALS USED

26' - 16" tile  
3 bags sand mix

UTILITIES LOCATION ID # \_\_\_\_\_

COMMENTS \_\_\_\_\_

\_\_\_\_\_  
 \_\_\_\_\_  
 \_\_\_\_\_

Hamilton County Surveyor's Office  
Field Report

Name of Drain or Project: MC MAHON & OVERDORF

Date: 1-23-98 Time: 2:30PM Temperature: 30°

Weather Conditions: OVERCAST, 10-15 MPH WIND

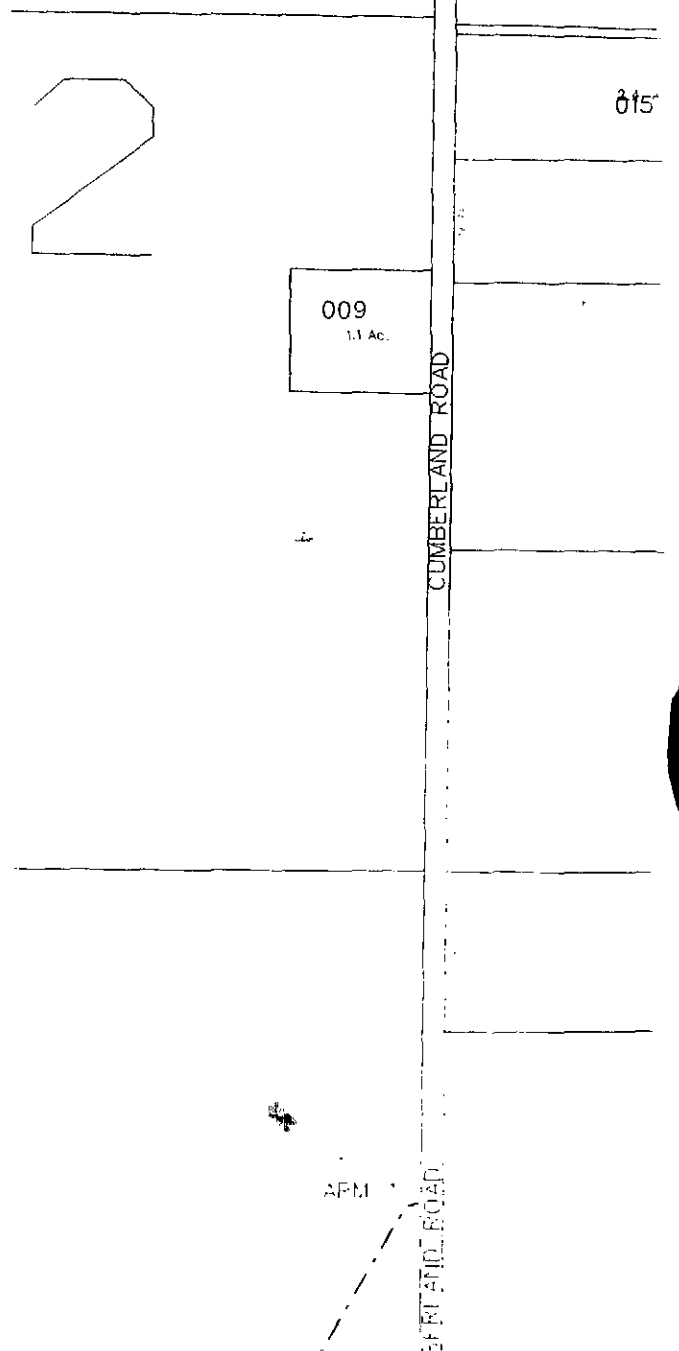
Section \_\_\_\_\_, Township \_\_\_\_\_ East, Range \_\_\_\_\_ North

Purpose: \_\_\_\_\_

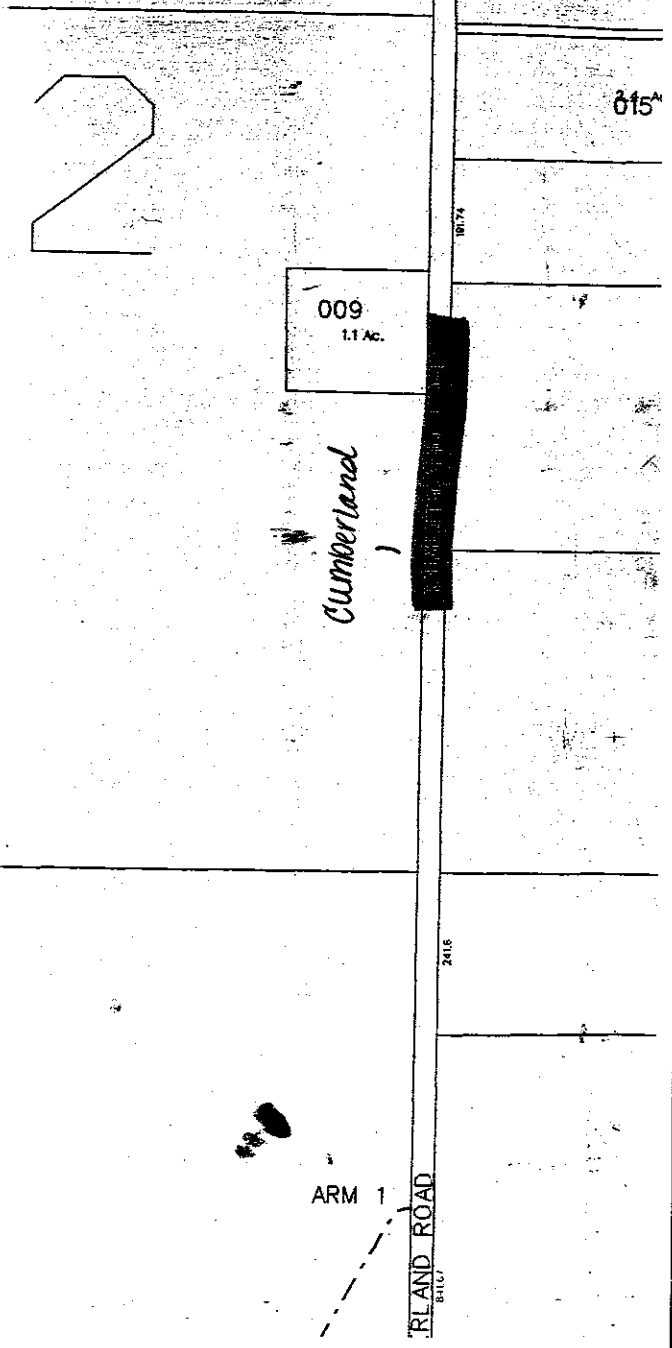
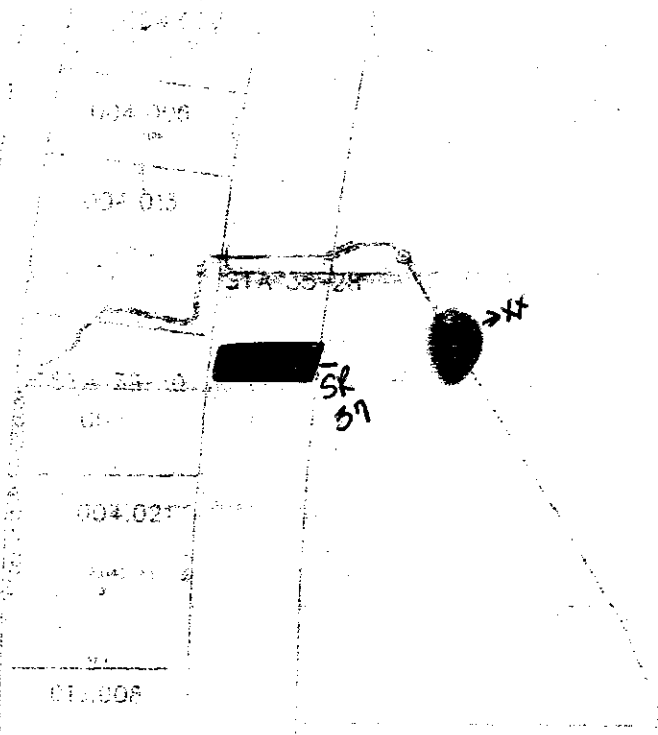
Findings: FOUND 1 LARGE BREAKDOWN 200' FROM OUTLET.  
14'-16' OF 16" TILE. MARKED IT WITH FLAG.  
2ND BREAKDOWN JUST SOUTH OF 1ST BREAKDOWN AT  
BREATHERS IN FENCELINE, MARKED WITH FLAG. ~~10~~  
14" TILE - 2-3 TILES REQUIRED.

Persons Present: A. CONOVER

Initials A.D.C.



004.010  
004.011  
004.012  
004.013  
004.014  
004.015  
004.016  
004.017  
004.018  
004.019  
004.020  
004.021  
004.022  
004.023  
004.024  
004.025  
004.026  
004.027  
004.028  
004.029  
004.030  
004.031  
004.032  
004.033  
004.034  
004.035  
004.036  
004.037  
004.038  
004.039  
004.040  
004.041  
004.042  
004.043  
004.044  
004.045  
004.046  
004.047  
004.048  
004.049  
004.050  
004.051  
004.052  
004.053  
004.054  
004.055  
004.056  
004.057  
004.058  
004.059  
004.060  
004.061  
004.062  
004.063  
004.064  
004.065  
004.066  
004.067  
004.068  
004.069  
004.070  
004.071  
004.072  
004.073  
004.074  
004.075  
004.076  
004.077  
004.078  
004.079  
004.080  
004.081  
004.082  
004.083  
004.084  
004.085  
004.086  
004.087  
004.088  
004.089  
004.090  
004.091  
004.092  
004.093  
004.094  
004.095  
004.096  
004.097  
004.098  
004.099  
004.100



**HAMILTON COUNTY SURVEYORS OFFICE  
CROSSING REQUEST**

PERMIT # C-96-023

FEE \$50.00

NAME OF DRAIN McMahon Overdorf Drain

American Consulting Eng.  
CHECK ~~XXXXXX~~ # 39496

PARCEL NUMBER 10-11-18-00-00-011.000

PROJECT NAME Ameritech Conduit Installation TOWNSHIP Noblesville

APPLICANT Ameritech

Applicant is (check one):

Individual \_\_\_\_\_

Utility  \_\_\_\_\_

Contractor \_\_\_\_\_

ADDRESS 4165 Millersville Road  
Indianapolis, IN 46205

PHONE (317) 547-5580

If Individual,

Owner \_\_\_\_\_ or Agent  \_\_\_\_\_

CONTACT PERSON Max P. NewKirk, Agent for Ameritech

PHONE (317) 547-5580

TYPE OF CROSSING: Open Cut \_\_\_\_\_ Push or bore  Other \_\_\_\_\_

PURPOSE OF CROSSING Placement of 3 - 4" plastic telephone conduit 60 inches below McMahon Overdorf Drain to improve telephone services.

LOCATION OF CROSSING Approximately 15 feet West of centerline of Cumberland Road at the McMahon Overdorf Drain (located approximately 1810 feet North of 146th Street).

I hereby request permission to cross the above mentioned regulated drain. The crossing shall conform to the standards of the Hamilton County Surveyors Office. I have included a plan showing the location and specifications of the crossing. This request is made per I.C. 36-9-27-72(c).

Max P. NewKirk

2-13-96

Applicant Max P. NewKirk, Agent for Ameritech

Date

**CONDITIONS FOR APPROVAL**

I have reviewed the above crossing request for the McMAHON-OVERDORF drain. Upon review, I believe the crossing will not be detrimental to the drain. Therefore, I approve the request with the following conditions:

\* When crossing the regulated drain an inspector from this office must be on-site. Call 48 hours prior to crossing regulated drain easement 776-8495. If tile is cut, then repair to be decided on-site.

John L. Wolf

SURVEYOR

3-7-96

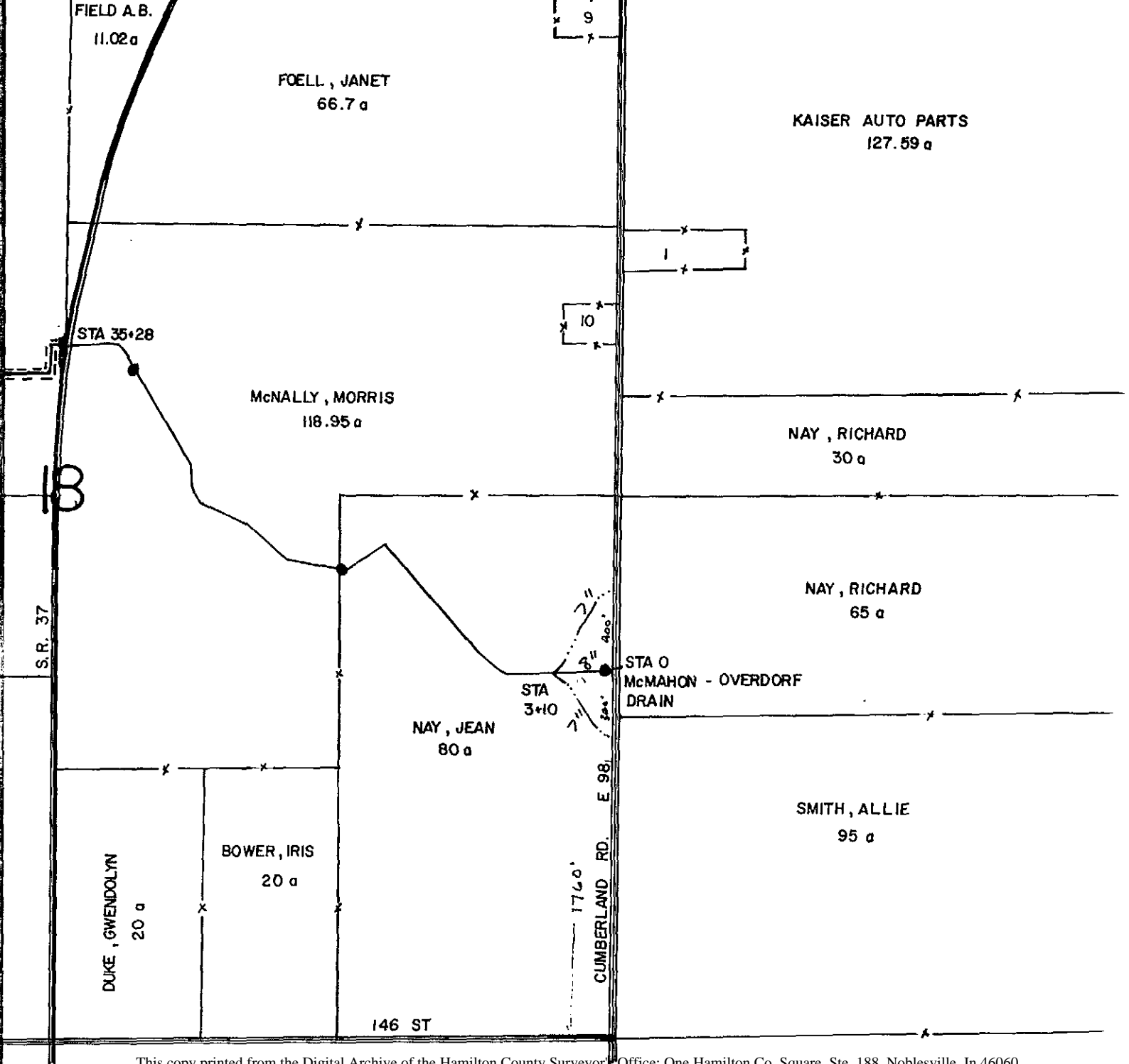
DATE

**INSPECTION REPORT**

Date Inspected 5-29-96

Findings: installed (3) 4" conduits under the 8" clay tile approximately 4" - also a 2" black telephone line under the drain tile.

Brian Bear  
PERMIT INSPECTOR



**HAMILTON COUNTY SURVEYORS OFFICE  
CROSSING REQUEST**

PERMIT # C-96-058 FEE N/A  
NAME OF DRAIN McMahon-Overdorf Ditch-3 Tile Arms CHECK OR M.O. # N/A  
PARCEL NUMBER 11-18-00-00-011.000  
11-18-00-00-011.001  
PROJECT NAME Southeast - Stony Creek Interceptor TOWNSHIP Noblesville  
APPLICANT City of Noblesville Applicant is (check one):  
Mr. Donald T. Anthis, Utility Director Individual \_\_\_\_\_  
ADDRESS 197 West Washington Street Utility X  
Noblesville, Indiana 46060 Contractor \_\_\_\_\_  
PHONE (317) 776-6353 If Individual,  
Owner \_\_\_\_\_ or Agent \_\_\_\_\_  
CONTACT PERSON Philip L. Hudson  
PHONE (317) 636-4682

TYPE OF CROSSING: Open Cut X Push or bore \_\_\_\_\_ Other \_\_\_\_\_  
PURPOSE OF CROSSING Sanitary Sewer

LOCATION OF CROSSING South of SR 238 along the west side of Cumberland Road at approximately 4,800', 5200' and 5,500'.

I hereby request permission to cross the above mentioned regulated drain. The crossing shall conform to the standards of the Hamilton County Surveyors Office. I have included a plan showing the location and specifications of the crossing. This request is made per I.C. 36-9-27-72(c).

[Signature]  
Applicant Donald T. Anthis, Utility Director Date \_\_\_\_\_  
City of Noblesville, Indiana

**CONDITIONS FOR APPROVAL**

I have reviewed the above crossing request for the McMAHON - OVERDORF drain. Upon review, I believe the crossing will not be detrimental to the drain. Therefore, I approve the request with the following conditions:

ATTACHED STANDARDS FOR TILE DRAIN REPAIR SHALL APPLY. IF TILE IS CUT THEN CALL THIS OFFICE TO INSPECT REPAIR.

[Signature] 6/26/96

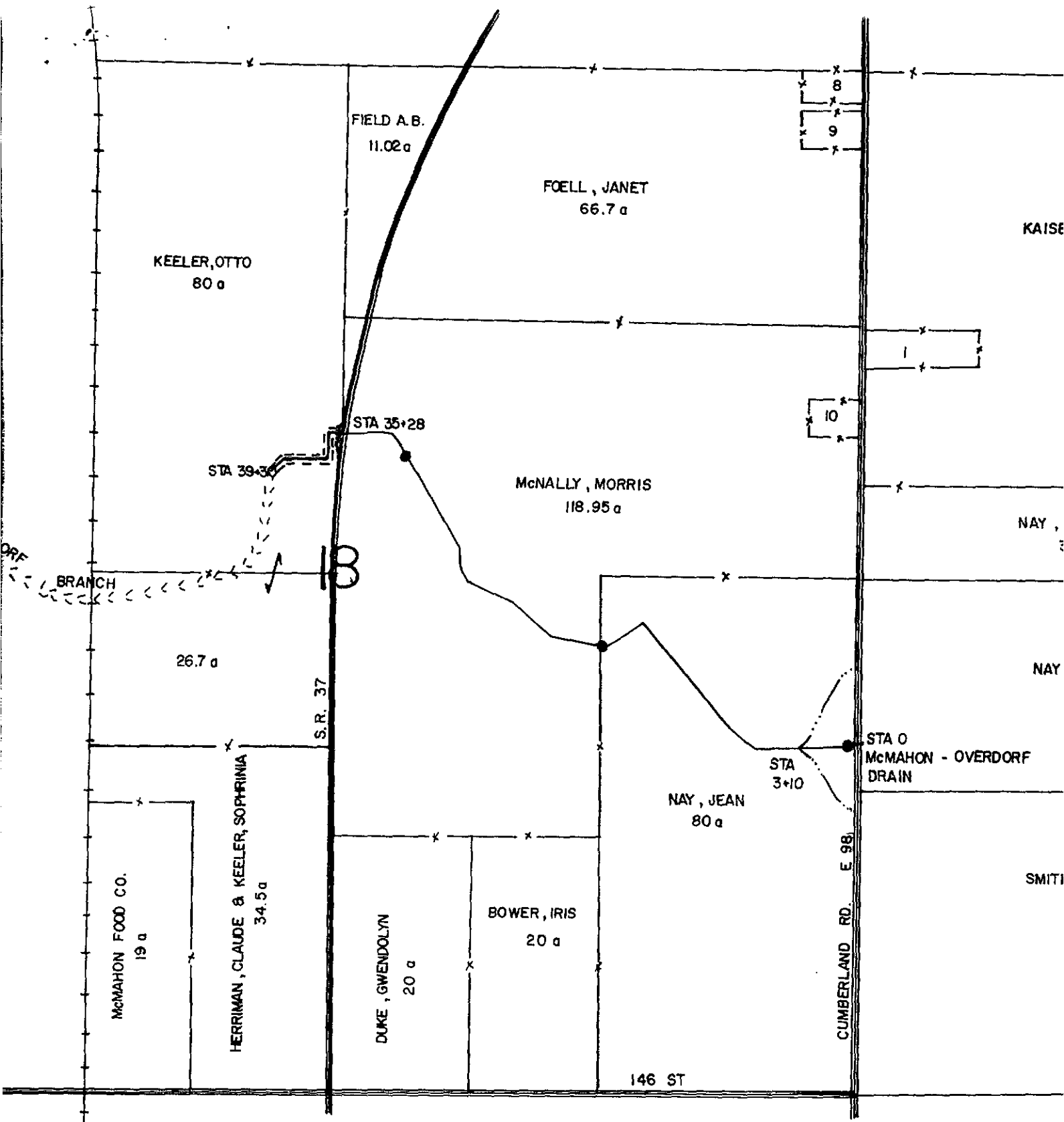
SURVEYOR DATE

**INSPECTION REPORT**

Date Inspected 9/2/98  
Findings: REPAIRED ALL TILES CROSSED. SEE FIELD REPORT DATED 9/2/98.

[Signature]  
PERMIT INSPECTOR





Hamilton County Surveyors Office  
Field Report

Name of Drain or Project:

Date: 9/2/98 Time: 2:30pm Temperature: 82°F

Weather Conditions: SUNNY

Location: Section     , Range      East, Township      North

McMAHON - OBERDORF  
STA 10 OF NORTH ARM & MIDDLE TILE

Purpose:

ATLAS EXCAVATING CROSSING REGULATED  
DRAIN DURING INSTALLATION OF SANITARY  
SEWER

Findings:

THE MIDDLE MAIN TILE IS A 8" CLAY  
TILE & WAS REPAIRED W/ DUCTILE IRON. CUTS  
WERE MADE IN DUCTILE IRON & COVERED W/ STONE  
TO ALLOW FOR SURFACE WATER ABSORPTION. (NOTE  
A PORTION OF THIS MAIN ARM FROM ≈ 10' TO 15' W. OF  
BREATHER HAS BEEN REPLACED W/ 8" SSD (WHITE) W/ 4" SSD  
TIE-IN WHICH RUNS SOUTH TO PVC BREATHER.  
THREE TILE WERE LOCATED TO THE NORTH. ONE TILE WAS  
A 10" CONCRETE TILE WHICH WAS REPLACED W/ CMP &  
2-8" CLAY TILES WERE REPAIRED W/ DUCTILE IRON (S)  
AND PVC-SORBS (N). UNKNOWN IF THE 10" CONCRETE  
TILE OR IF DUAL 8" CLAY TILE ARE REGULATED. SEE  
Persons Present: MAP DRAWINGS FOR LOCATIONS.

STEVE BAITZ , GEORGE LOCKHART (ATLAS FOREMAN)

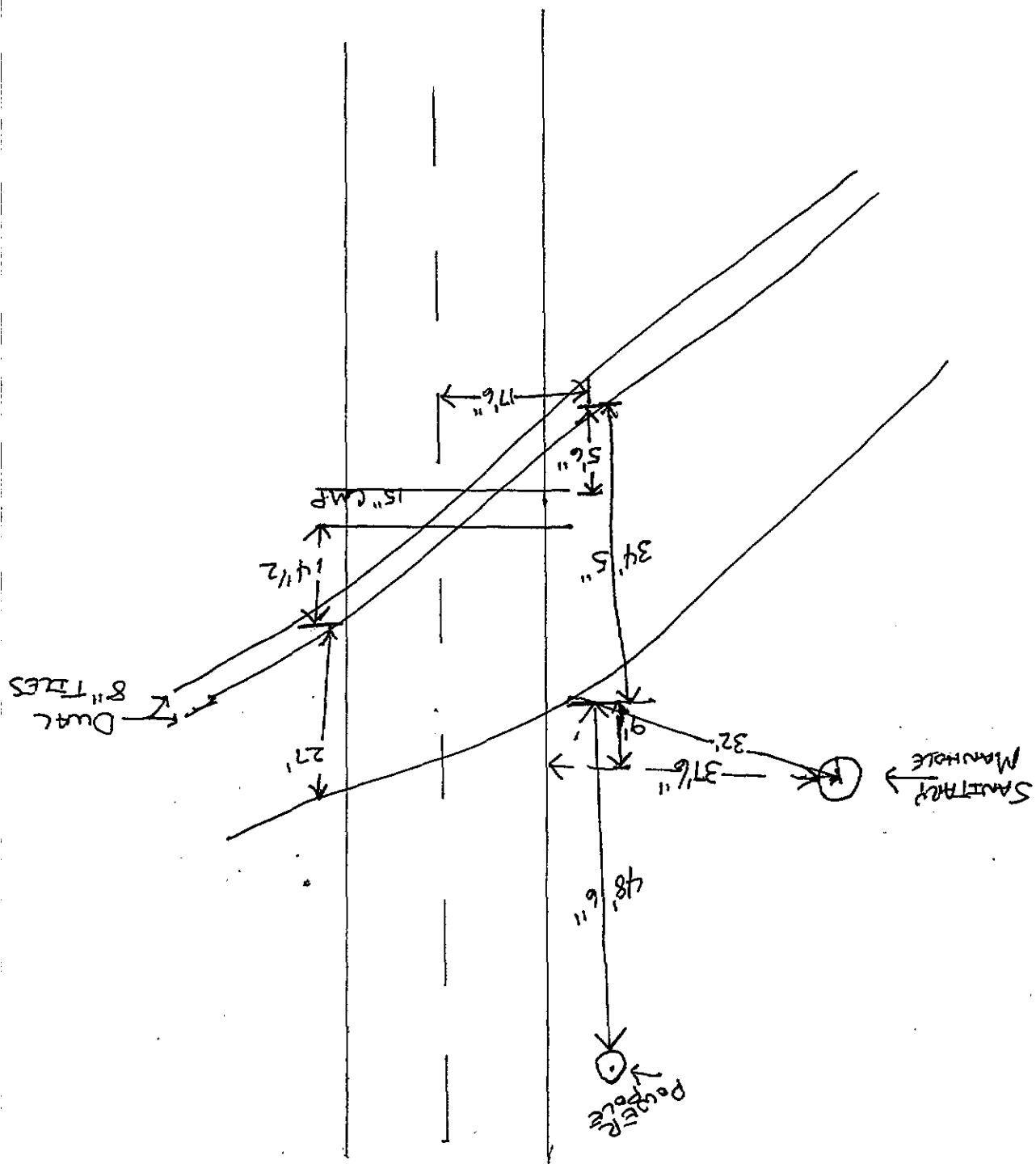
Kurt Wanning

SEE DRAWING  
ON BACK

- THE 10" TILE IS LOCATED APPROX:
  - 48'6" TO SOUTH OF T/P IN LINE W/  
APPARENT R/W.
  - 34'6" SEPERATION BETWEEN 10" & TWIN 8"
  - FROM MH #17 DRAW LINE  $\perp$  TO RD  
AND THERE IS A 9' SEPERATION BETWEEN  
10" TILE &  $\perp$  LINE

TELEPHONE POLE  
10" TILE  
← 2 - 8" TILE  
5' C/F

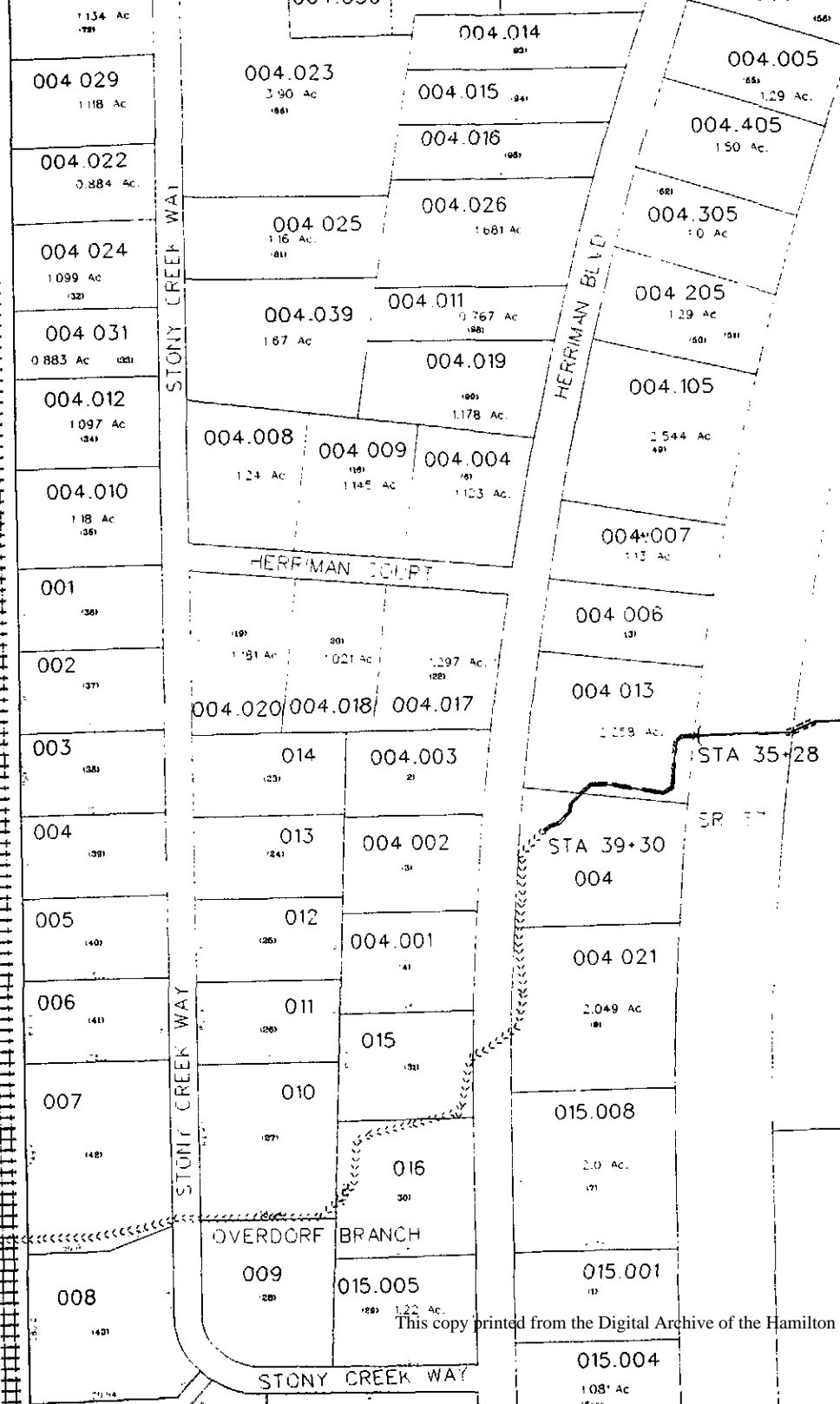
- THE 8" TILE IS:
  - 5'6" SOUTH OF 15" CMP IN LINE  
W/ APPARENT R/W
  - SEPERATION OF 34'6" BETWEEN 8" & 10"
  - 83'  $\odot$  SOUTH OF POWER POLE IN  
LINE W/ APPARENT R/W





...hydro\hc-hydor-filled.dgn Sep. 03, 1998 11:14:35



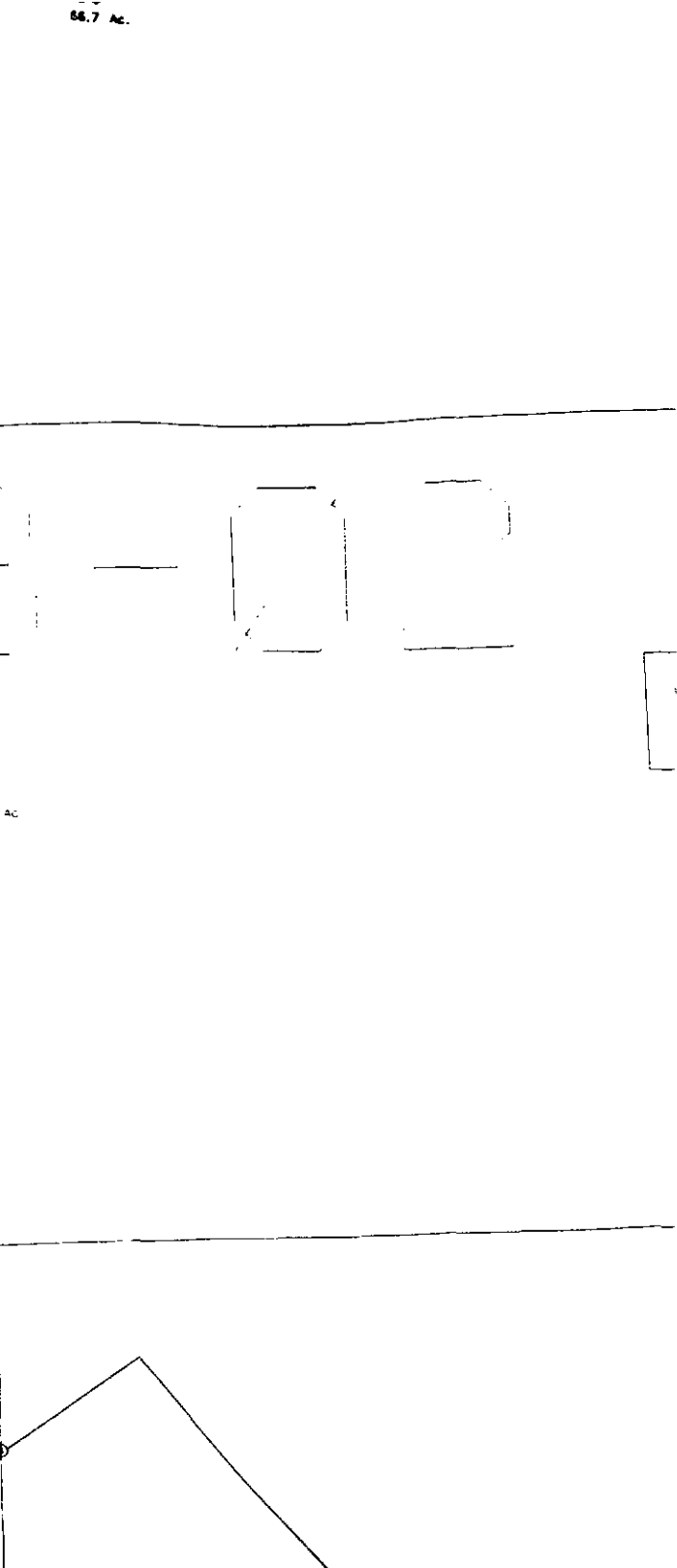


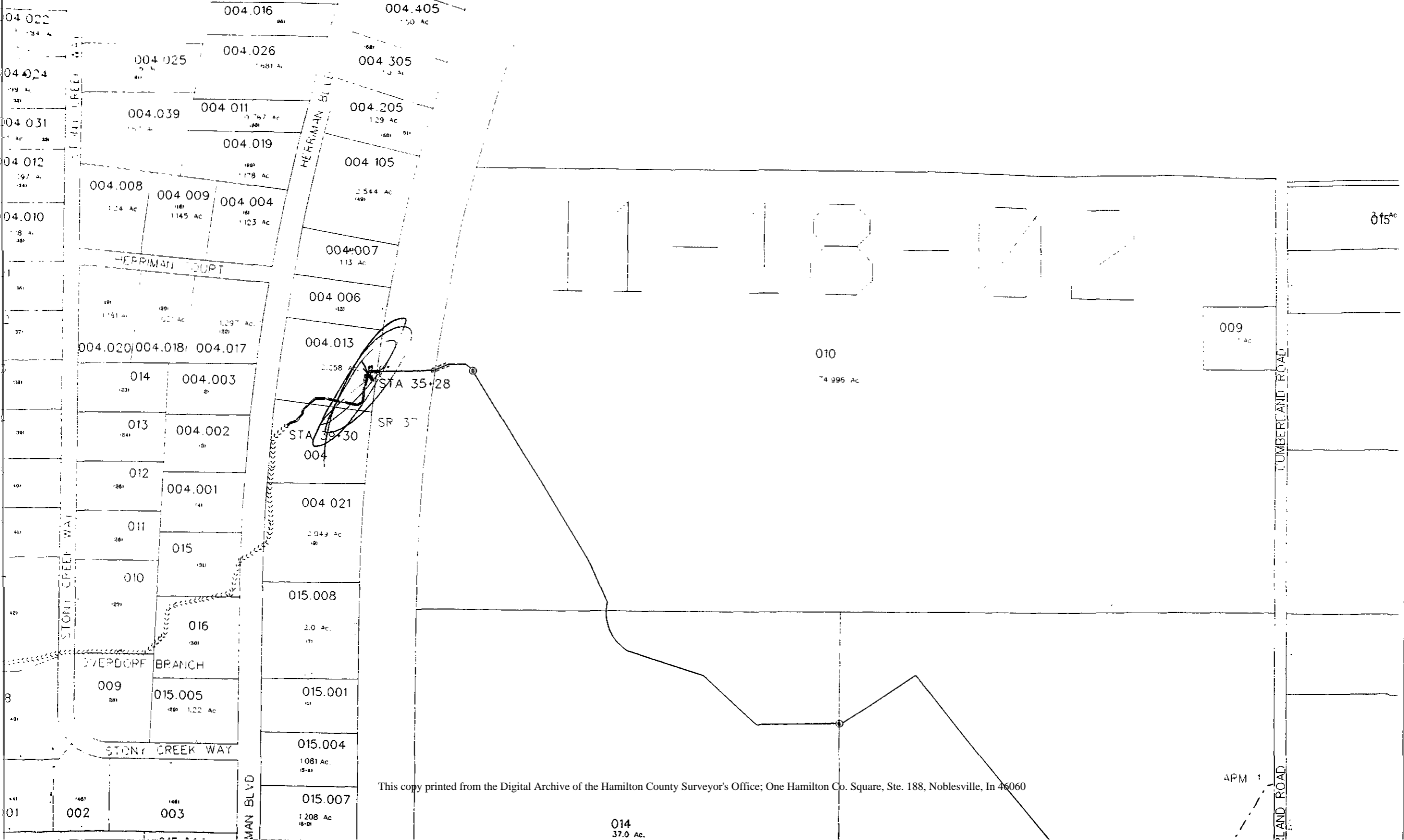
1.134 Ac  
004.029  
1.118 Ac  
004.022  
0.884 Ac  
004.024  
1.099 Ac  
004.031  
0.883 Ac  
004.012  
1.097 Ac  
004.010  
1.18 Ac  
001  
002  
003  
004  
005  
006  
007  
008

004.023  
3.90 Ac  
004.025  
1.16 Ac  
004.039  
1.67 Ac  
004.008  
1.24 Ac  
004.009  
1.145 Ac  
004.004  
1.103 Ac  
004.020  
1.81 Ac  
004.018  
1.021 Ac  
004.017  
1.297 Ac  
014  
013  
012  
011  
010  
009  
1.22 Ac  
015.005  
1.081 Ac

004.014  
004.015  
004.016  
004.026  
004.011  
0.767 Ac  
004.019  
1.178 Ac  
004.007  
1.13 Ac  
004.006  
004.013  
2.258 Ac  
004.002  
004.001  
2.049 Ac  
015.008  
2.0 Ac  
015.001  
015.004  
1.081 Ac

004.005  
1.29 Ac  
004.405  
1.50 Ac  
004.305  
1.0 Ac  
004.205  
1.29 Ac  
004.105  
2.544 Ac  
004.000  
14.998 Ac





04.022

004.016

004.405

04.024

004.025

004.026

004.305

04.031

004.039

004.011

004.205

04.012

004.019

004.105

04.010

004.008

004.009

004.004

004.007

HERRIMAN COURT

HERRIMAN BLVD

004.006

004.013

004.020, 004.018, 004.017

STA 35+28

010

014

004.003

74.995 Ac

013

004.002

SR 37

STA 35+30

004

012

004.001

004.021

011

015

2.049 Ac

010

016

015.008

2.0 Ac

OVERDOOR BRANCH

015.005

015.001

009

1.22 Ac

015.004

1.081 Ac

STONY CREEK WAY

015.007

1.208 Ac

014  
37.0 Ac.

001

002

003

MAN BLVD

LUMBERLAND ROAD

015 Ac

009

4PM



ORDERED BY \_\_\_\_\_ DATE REQUESTED Dec 4-1973  
 AUTHORIZED BY \_\_\_\_\_ DATE INSPECTED \_\_\_\_\_  
 CLEAN \_\_\_\_\_ REPAIR  DATE OF WORK ORDER \_\_\_\_\_  
 FARM FIELD  One to be used \_\_\_\_\_ DATE REPAIRED \_\_\_\_\_  
 DATE OF CEASE \_\_\_\_\_  
 DATE PAID \_\_\_\_\_

(3A)

NAME OF DRAIN McMahon & Overcrest Rd.  
 TILE \_\_\_\_\_  
 CONGRESSIONAL TWP Noblesville

\_\_\_\_\_, SEC 18, TWP 18 N, R 5 E.

LOCATION BY ROADS W. of Cumberland Rd N of 146

LOCATION BY LAND OWNER Jam Pennington Noy & Mc Nally

LOCATION OF TROUBLE BY LAND MARKS AND DESCRIPTION OF THE TROUBLE  
located on McNally and Noy land see blow holes  
They are between st Rd 37 and the Cumberland  
Rd North of 146th st.

REQUESTED BY Wm Shoderbeck

TELEPHONE NO: \_\_\_\_\_

INSPECTOR REPORT - ON DRAWING SHOW DISTANCE TO LAND MARKS

SIZE OF TILE 15", QUANTITY NEEDED Unknown

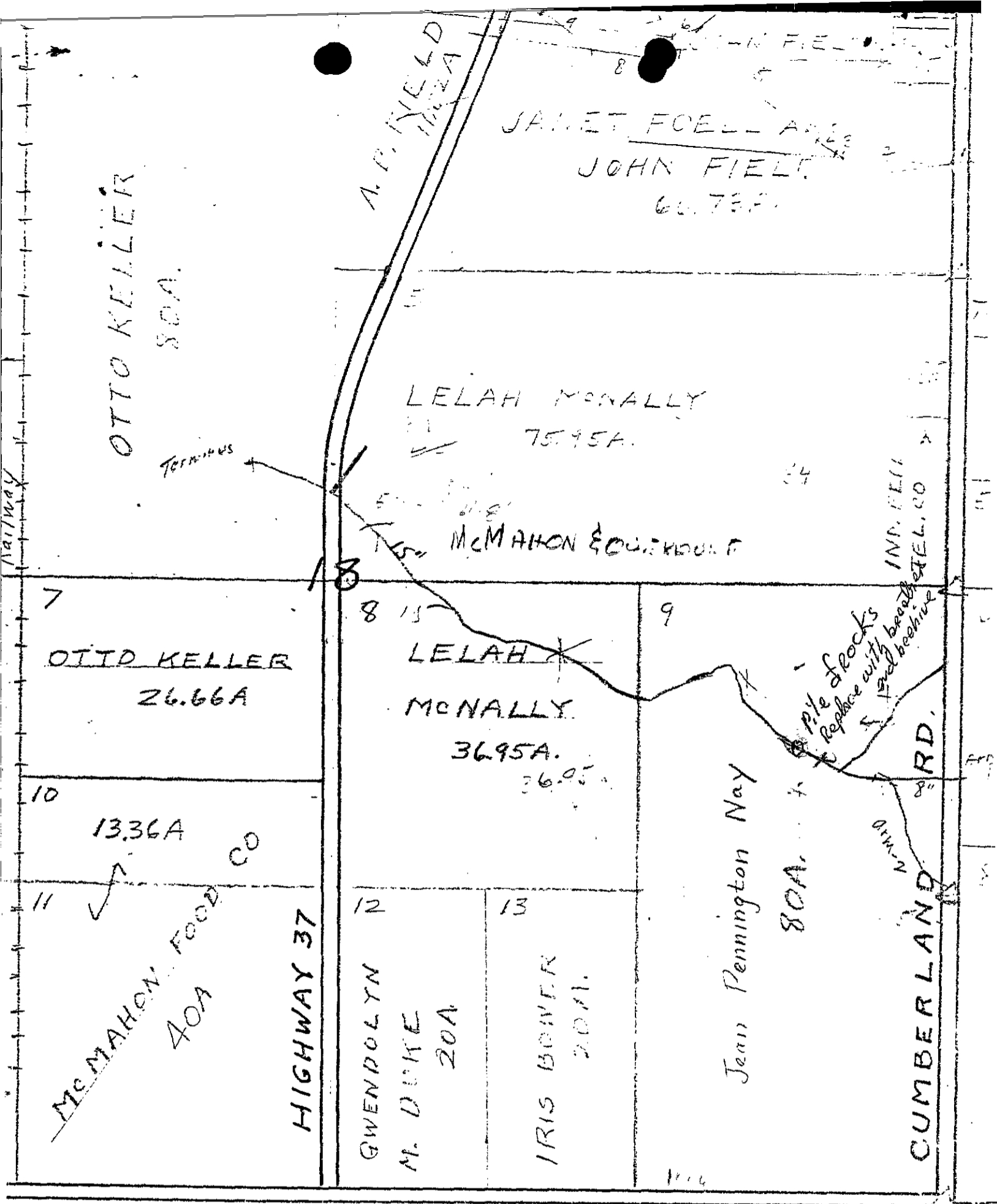
DEPTH OF HOLE \_\_\_\_\_, SIZE OF HOLE 4'x8'

COMMENTS Repair all blow location - at fence of  
Noy found a pile of rock over the tile - remove  
and replace with a breather -

Work order to Ward Construction 18 April  
fixe as needed - the location where a pile of  
rocks are replace with breather set at ground  
level and cover with beehive.

\*Look on back for drawing of Drain

169




NOBLESVILLE

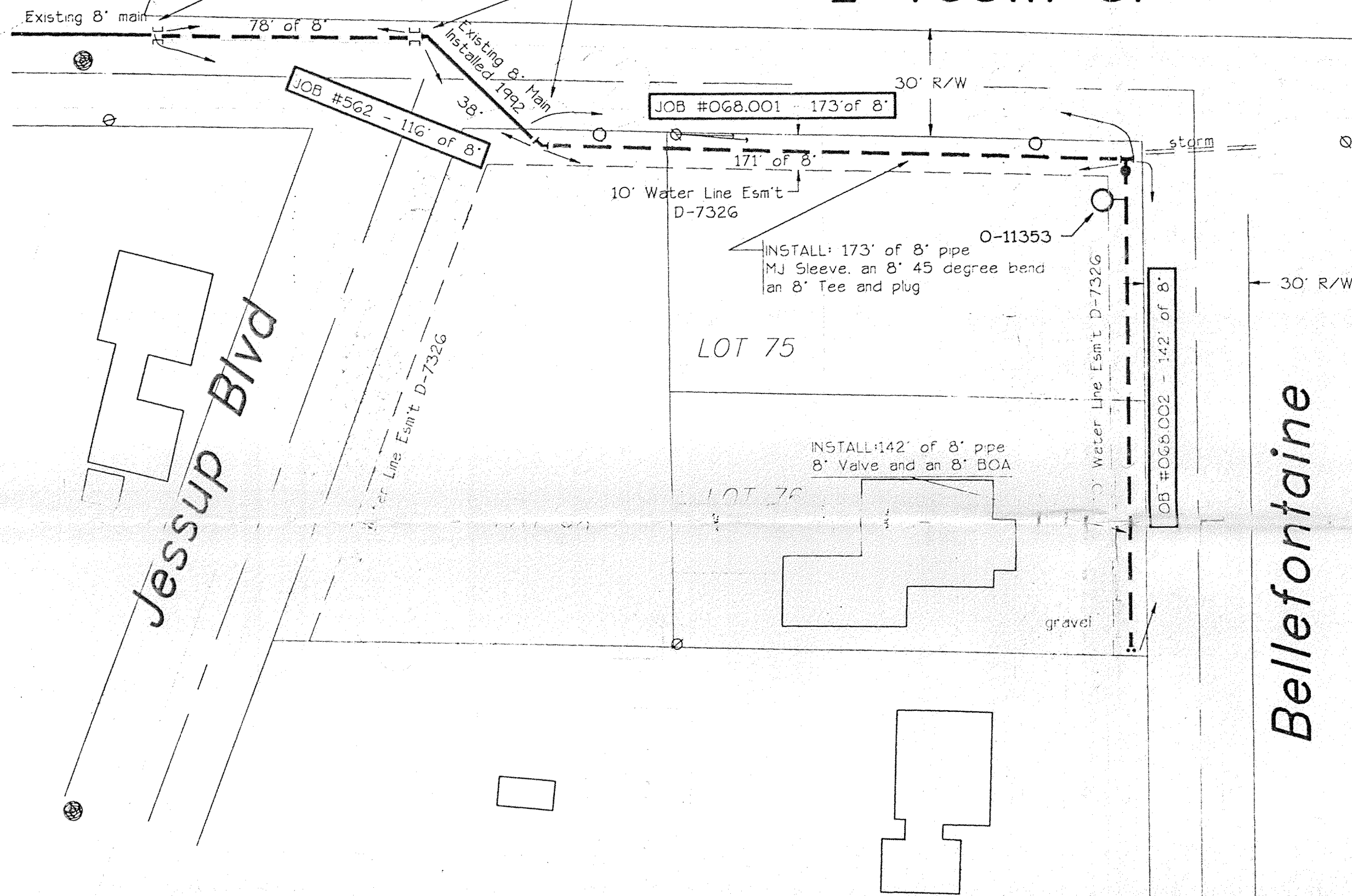
Q

Jessup Blvd

E 105th St



SCALE 1" = 30'



REMOVE + RETURN:  
8' BOA located • 11'  
N. C/L of 105th St. and  
approx. 289' E. C/L  
of College Ave.

REMOVE + RETURN:  
8' plug • 13' N. C/L of  
105th + on the C/L of  
Jessup Blvd. Also an 8'  
plug • 17' S. C/L on 105th  
+ 35' E. C/L of Jessup Blvd.

JOB #562 - 116' of 8'

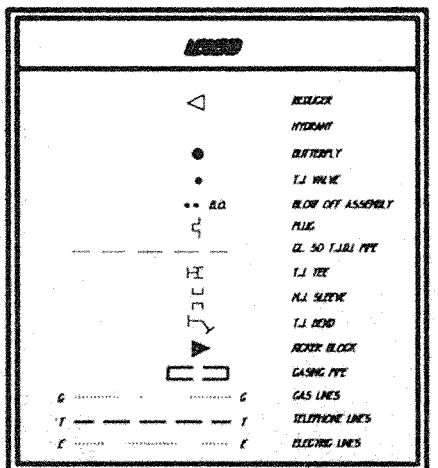
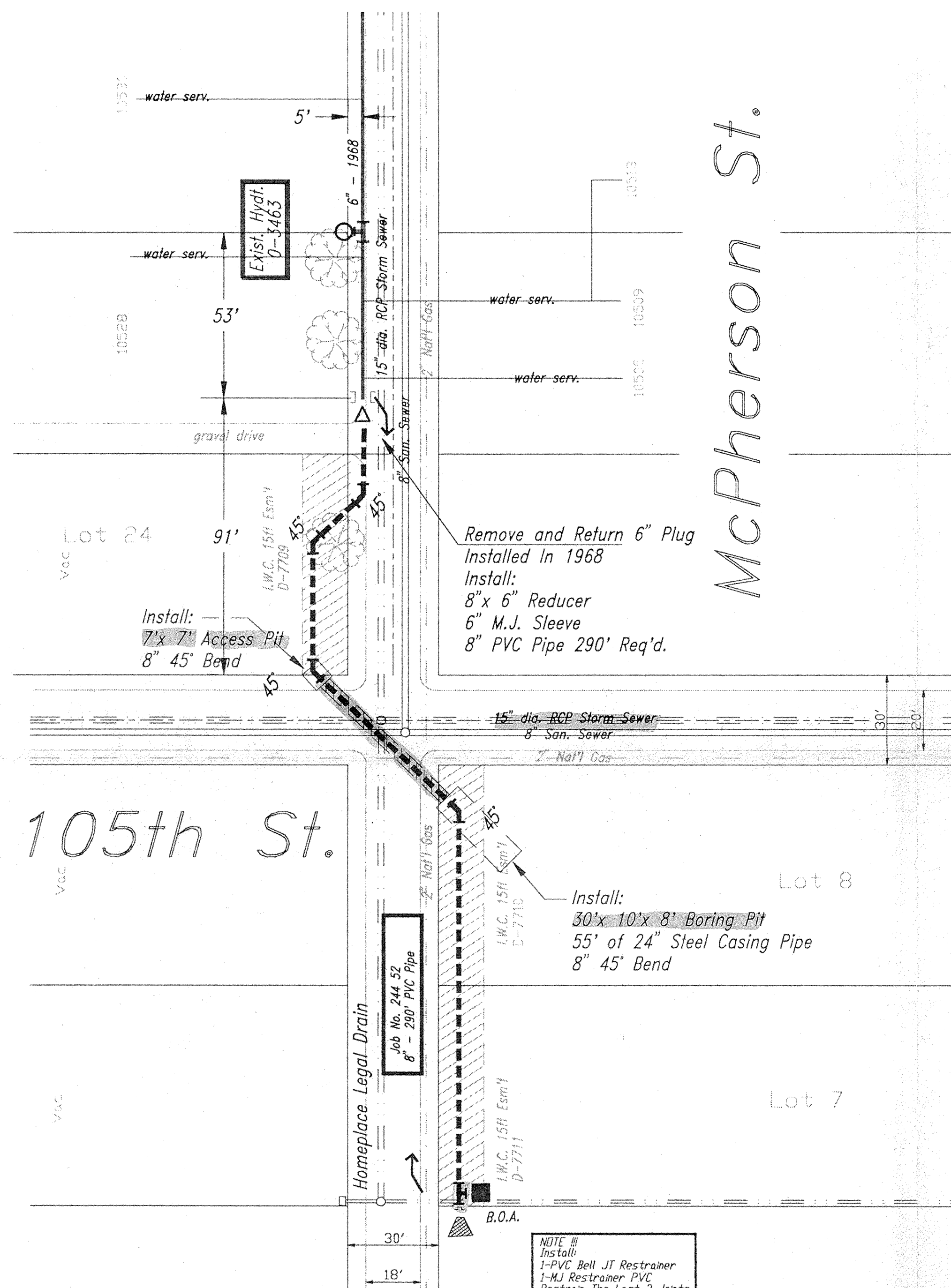
JOB #068.001 - 173' of 8'

JOB #068.002 - 142' of 8'

NOTE:  
Transfer charges for 40 feet of 8' pipe  
charged to Job #05 331 08 357 006  
to Job # 05 331 08 562. The total  
amount of pipe charged to job 562  
includes the 40 feet in ground.

NOTE:  
Sand Backfill as Required  
Locate Hydrants in the Field.  
Cut and Replace Pavement and Driveways as Required.  
Avoid Damage to Trees.  
All New Pipe to be Encased in Polyethylene Wrap.  
CONTACT:  
Citizens Gas & Coke Utility  
Indianapolis Power & Light Co.  
Indiana Bell Telephone Co.  
American Telephone and Telegraph  
Indiana Gas Co.  
General Telephone & Electronics Corp.  
Public Service Indiana  
Comcast Cablevision of Indianapolis Inc.  
American Cablevision of Indianapolis  
Nabesville Cablevision Inc.  
24 HOURS PRIOR TO CONSTRUCTION FOR FIELD  
LOCATION OF UNDERGROUND DUCTS

JOB ACCOUNT SCHEDULE			
Authorization Number + size	Location	Street Name	Size/Length
Main Acct. No. 05 331 08 350 562		E 105th ST	8'/116'
Hydt Acct. No. 05 335			
Main Acct. No. 05 331 08 350 068.001		E 105th ST	8'/173'
Hydt Acct. No. 05 335			
Main Acct. No. 05 331 08 350 068.002		Bellefontaine St	8'/142'
Hydt Acct. No. 05 335 08 350 068.002			
1 - HYDT			
FWS Floppy File Name 92-089 TAX CODE: 29003			
PERMIT REQUIREMENTS		Date	
Street Cut (Dist. or State Hwy)		Indianapolis Water Company	
BPR. Flora (Trees)		E. 105th STREET & BELLEFONTAINE ST.	
DNR. (Stream Crossing)			
Railroad or Other			
STREET CONDITION		Main Extension	
Walk Width NONE		Project No. 92-089 Sheet 1 of 1	
St. Grade New Good (Fair) Poor		Dist. Map No. 706 Inter. Card No. 15 1 - 6 Valves	
Curb NONE		Meter Map No.	
Pavement Width New Good (Fair) Poor		Hydrants   Kicker Blocks	
Gas CONTACT		Scale 1" = 30'	
Sewer CONTACT		Field Check	
Telephone CONTACT Overhead Underground		Drawn By D HOLLOWAY	
Electric CONTACT Overhead Underground		Checked By	
Cablevision CONTACT Overhead Underground		Date 6-11-92	



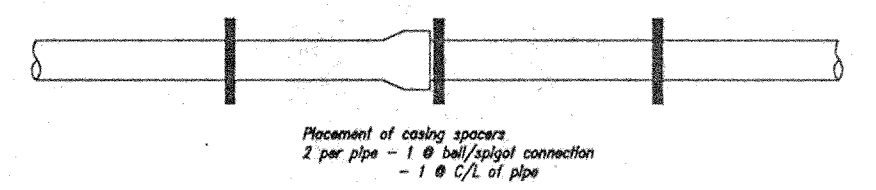
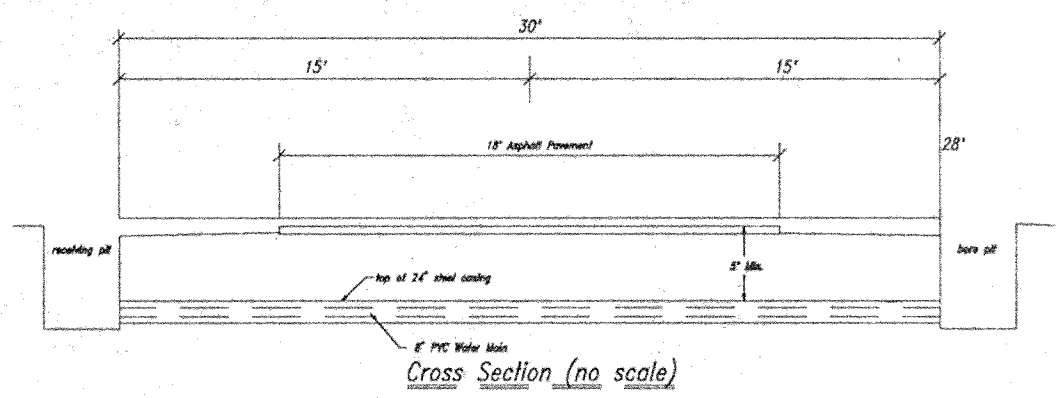
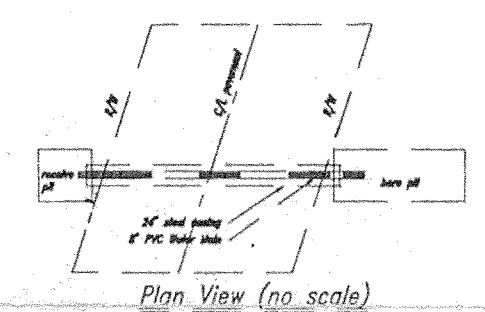
HOLEY MOLEY SAY,  
**"DON'T DIG BLIND"**  
  
 1-800-382-5544  
 CALL TOLL FREE  
 1-800-428-5200  
 FOR CALLS OUTSIDE OF INDIANA

**NOTE:**  
 Sand Backfill as Required.  
 Locate Hydrants in the Field.  
 Cut and Replace Pavement and Driveways as Required.  
 Avoid Damage to Trees.  
 All New Ductile Iron Pipe to be Encased in Polyethylene Wrap  
 I.W.C. Workers/Contractors Shall Endeavor to Avoid Damage to Trees  
 & Avoid Root Zones Whenever Possible & Clean Cut All Broken Roots  
 Greater Than 1" Diameter. Any Excavation in Root Zones Other Than  
 Proper Augering Will Be Considered Damage.

**CONTACT:**  
 Citizens Gas & Coke Utility  
 Indianapolis Power & Light Co.  
 Indiana Bell Telephone Co.  
 American Telephone and Telegraph  
 Indiana Gas Co.  
 General Telephone & Electronics Corp.  
 Public Service Indiana  
 ACCU Cable, Carmel In  
 American Cablevision of Indianapolis  
 Noblesville Cablevision, Inc.

24 HOURS PRIOR TO CONSTRUCTION FOR FIELD  
 LOCATION OF UNDERGROUND DUCTS

Scale: 1" = 30'

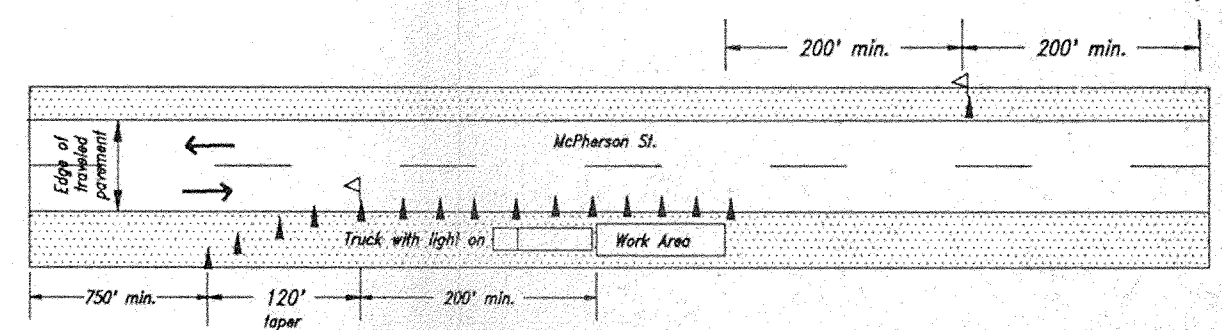
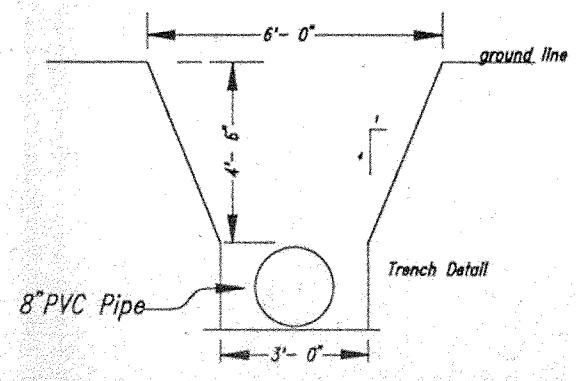


105th St.

McPherson St.

**NOTE #1**  
 Install:  
 1-PVC Bell JT Restrainer  
 1-MJ Restrainer PVC  
 Restrain The Last 2 Joints  
 Of Pipe (Min. 30')

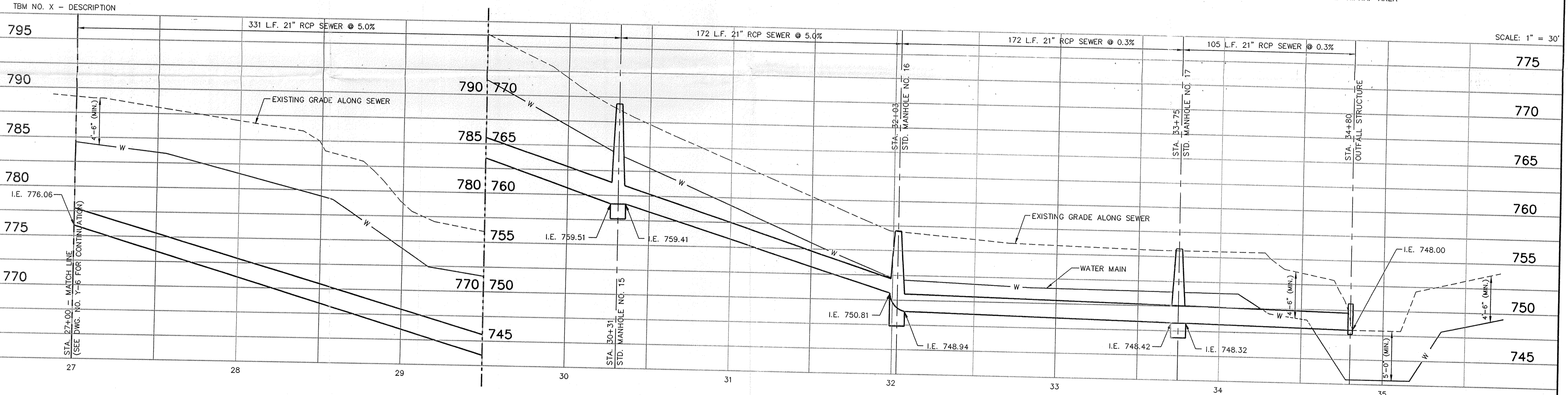
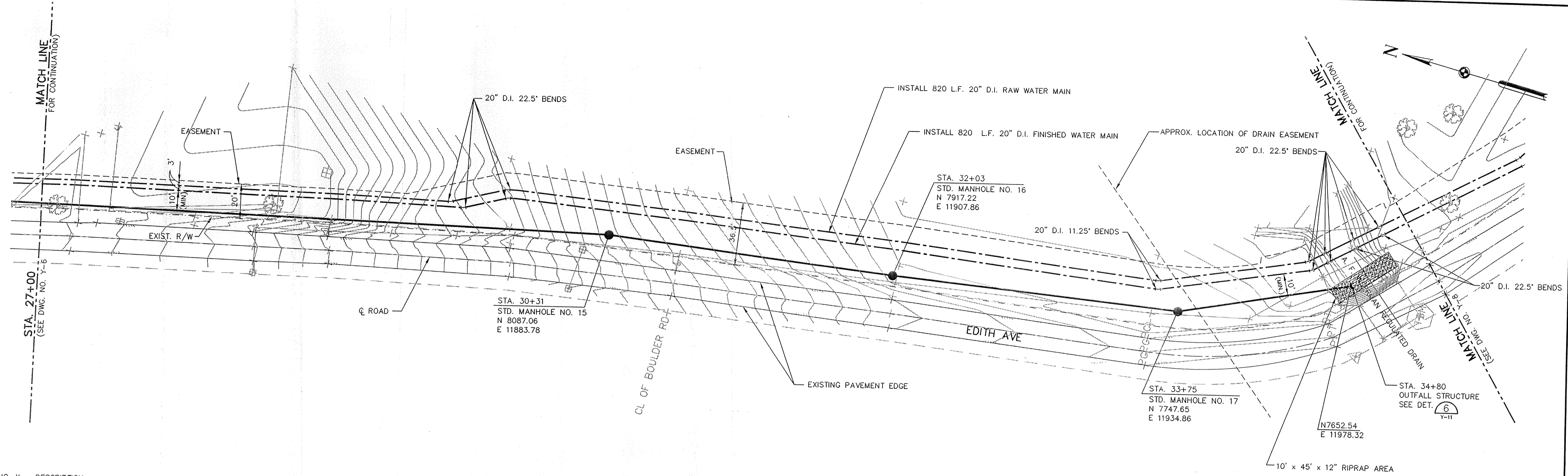
RECEIVED  
 DEC 20 1993  
 HAMILTON CO.  
 HIGHWAY DEPT.



JOB ACCOUNT SCHEDULE			
Authorization Number & Size	Location	Street Name	Size/Length
Main Acct. No. OS 331 08 D93 244 52		McPherson St.	8in - 290ft
Hyd. Acct. No. OS 335			0
I.W.C./GIS	INDIANA UNDERGROUND REF #93505883	TAX CODE: 29003	
PERMIT REQUIREMENTS		Date	
Street Cut (D.O.T. or State Hwy)	Ham. Co.		
D.P.R. Flora (Trees)	None		
D.N.R. (Stream Crossing)	None		
Railroad or Other	None		
STREET CONDITION			
Walk Width	None		
St. Grade	Fair		
Curb	None		
Pavement Width	18'		
Gas	Locate		
Sewer	Locate		
Telephone	Contact	Overhead	Underground
Electric	Contact	Overhead	Underground
Cablevision	Contact	Overhead	Underground
Indianapolis Water Company		McPherson St. - from E.O.E.M. N. of 105th to a pt. 290ft south Main Extension	
Project No.	D-93-244	Sheet	1 of 1
Dist. Map No.	707	Inter. Card No.	12
Meter Map No.	7050	Hydrants	Scale 1" = 30'
Field Check	SJG	Drawn By	JLC 12/7/93
Approved By		Checked By	[Signature] 12-17-93



i:\enviro\24938\NOBLES\WTP\7.dwg plot scale: 1:1 xref: i:\enviro\24938\NOBLES\WTP\7.dwg  
 xref file name: i:\enviro\24938\NOBLES\WTP\7.dwg



VERIFY SCALES  
 BAR IS ONE INCH ON ORIGINAL DRAWING.  
 IF NOT ONE INCH ON THIS SHEET, ADJUST SCALES ACCORDINGLY.

**HINTS**  
ARCHITECTS ENGINEERS PLANNERS  
INDIANAPOLIS, INDIANA

**INDIANA-AMERICAN WATER COMPANY, Inc.**

SCALE: 1" = 30'

REVISIONS

WHITE RIVER NORTH WATER TREATMENT PLANT  
NOBLESVILLE, INDIANA

**WATER MAIN & SEWER PLAN**  
STA. 27+00 TO 35+00

DRAWN BY: R. McCLELLAN  
CHECKED: K. KELSEY  
DATE: AUGUST 27, 1996  
APPROVED: J. HURST

DRAWING NO. Y-7  
SHEET NO. 12 OF 60



NOTE: INSIGHT CABLE TO CROSS JAMES LOCKWOOD and JAGERMAN DRAIN ROUTE. OUR CABLE TO BE ON G.T.E. POLE LINE ON NORTH SIDE OF 206th ST. AT 18th ST. AT SAGE FIELDS

**D inc.**  
**CATV ENGINEERING**  
 45 WOODS MILE BLDG SUITE 300  
 TOWN AND COUNTRY, MO 63017

**FIBER OPTICS**

- OUTPUT TRANSMITTER
- INPUT RECEIVER
- OPTICAL SPLITTER
- SPLICE LOCATION
- 300' FIBER STORAGE

1.5 STATION (INDICATES OUTPUT LEG)  
 (\* INDICATES DC VALUE) INTERNAL DC  
 2 WAY SPLITTER  
 JUMPER

SINGLE SYSTEM AMP II  
 DUAL SYSTEM AMP II  
 TRIPLE SYSTEM AMP II  
 LINE EXTENDER

(INDICATES HIGH LEVEL TAP)  
 2-WAY TAPS  
 2 WAY SPLITTER  
 (INDICATES LOW LOSS LEG)  
 3 WAY SPLITTER

EQUALIZER (HIGH LOSS LEG)  
 AC POWER BLOCK  
 LINE EQUALIZER  
 POWER SUPPLY WITH INSERTER

CABLE TYPE	MAP SYMBOL	PLANT FOOTAGE	HOUSE COUNTS	POLES-PEDS QTY	ANCHOR TYPE	QTY	REVISED
1.00 OR		STRAND FOOTAGE	BERIN. HOMES	5			
375 OR		TRENCH FOOTAGE	U.S. HOMES	15	POWER POLE	10	
750 P3		BARE FOOTAGE	PER/PO-MR II UNITS	8	JOINT POLE	15	
625 P3		B.G. DESIGN FOOTAGE	DENSITY PER MILE	7	DATA POLE	8	
500 P3		POLE BEARING STRAND	A.L.C. RISERS	0	PEDESTAL	10	
412 P1		TOTAL FOOTAGE	TOTAL COUNT	15	TOTAL POLES	34	

SCALE: 1"=100'

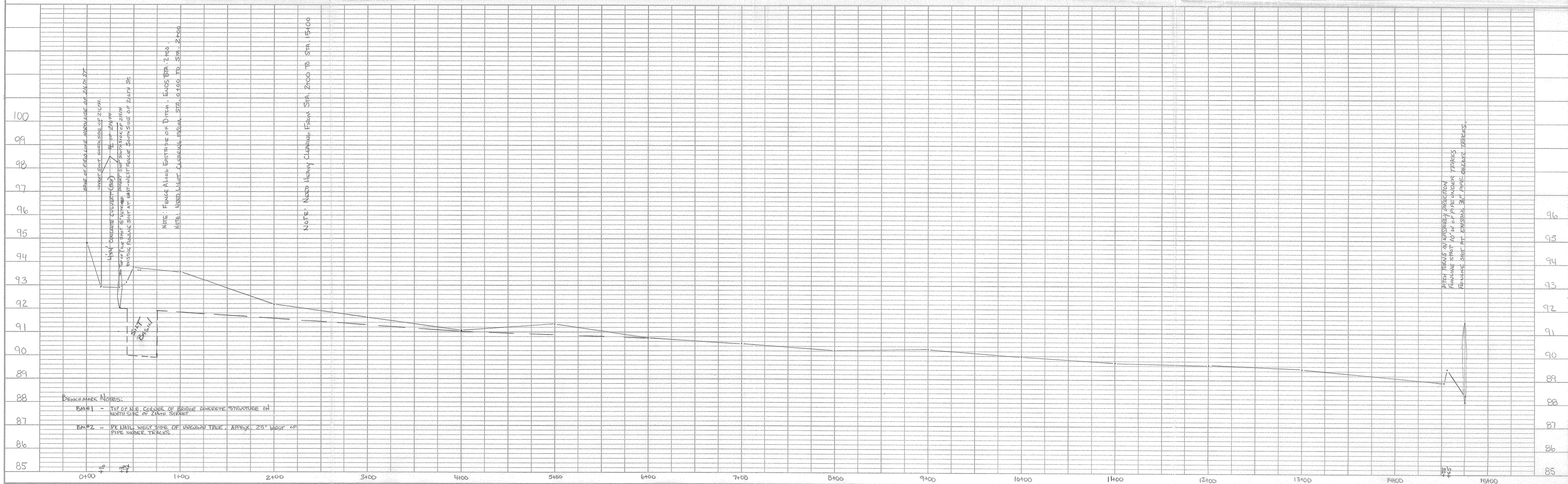
3950	3951	3952	CITY	NOBLESVILLE	STATE	IN
4050	4051	4052	DATE	03/31/94		
4150	4151	4152	FIELD	NR		
			STRAND	MB		
			DESIGN			

**INSIGHT CABLEVISION**

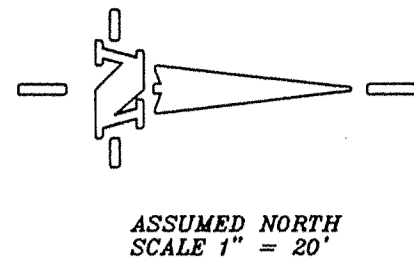
This copy printed from the Digital Archive of the Hamilton County Surveyor's Office; One Hamilton Co. Square, Ste. 188, Noblesville, In 46060

**PLAN**  
 NOTE BOOK  
 No. \_\_\_\_\_  
 SURVEYED BY \_\_\_\_\_  
 PLACEMENT CHECKED BY \_\_\_\_\_  
 DATE \_\_\_\_\_  
 BY \_\_\_\_\_  
 RT. OF WAY CHECKED BY \_\_\_\_\_

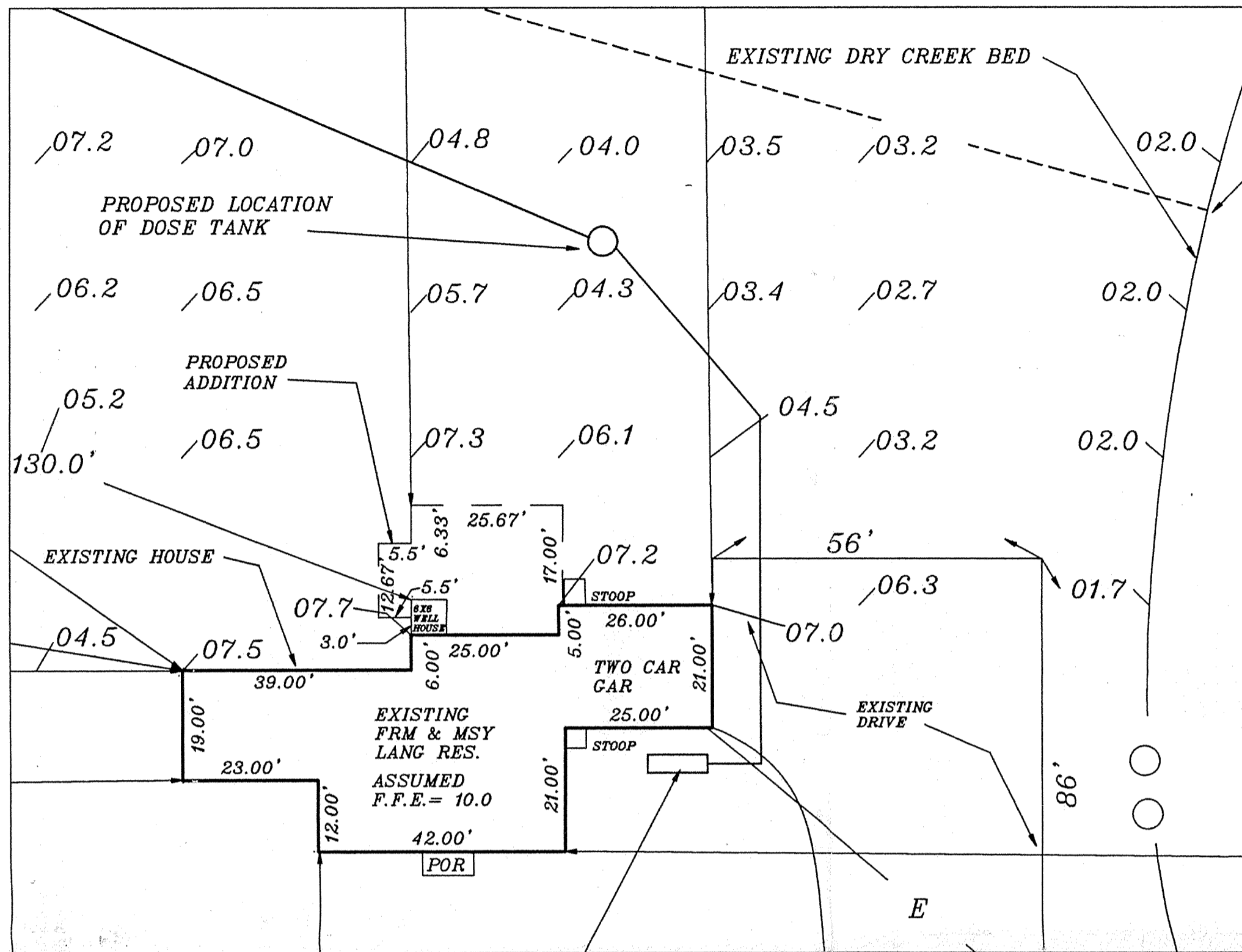
**PROFILE**  
 NOTE BOOK  
 No. \_\_\_\_\_  
 SURVEYED BY \_\_\_\_\_  
 PLACEMENT CHECKED BY \_\_\_\_\_  
 DATE \_\_\_\_\_  
 BY \_\_\_\_\_  
 STRUCTURE CONDITIONS CHECKED BY \_\_\_\_\_







DETAIL OF EXISTING HOUSE,  
PROPOSED ADDITION AND AREA  
SURROUNDING THE HOUSE

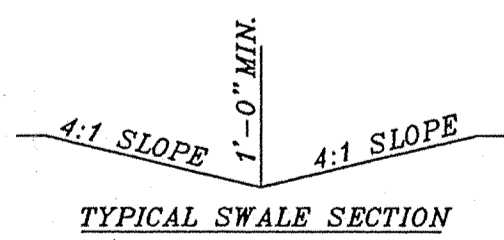


Part of the Southeast Quarter of the Southeast Quarter of Section 4, Township 17 North, Range 3 East, in Clay Township, Hamilton County, Indiana, more particularly described as follows:

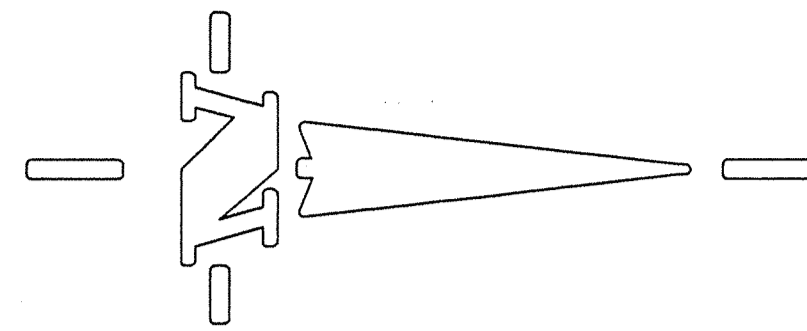
Beginning at the Northeast corner thereof, thence West in and along the North line thereof 736 feet, thence South 679 feet, thence South 80 degree 24 minutes East a distance of 12 feet, thence East 91 feet, thence South 101.25 feet, thence East 623.6 feet to a point in the East line thereof; thence North in and along said East line 767.3 feet to the place of beginning, containing 12.71 acres, more or less.

00.0 PRE. CONSTRUCTION GRADE

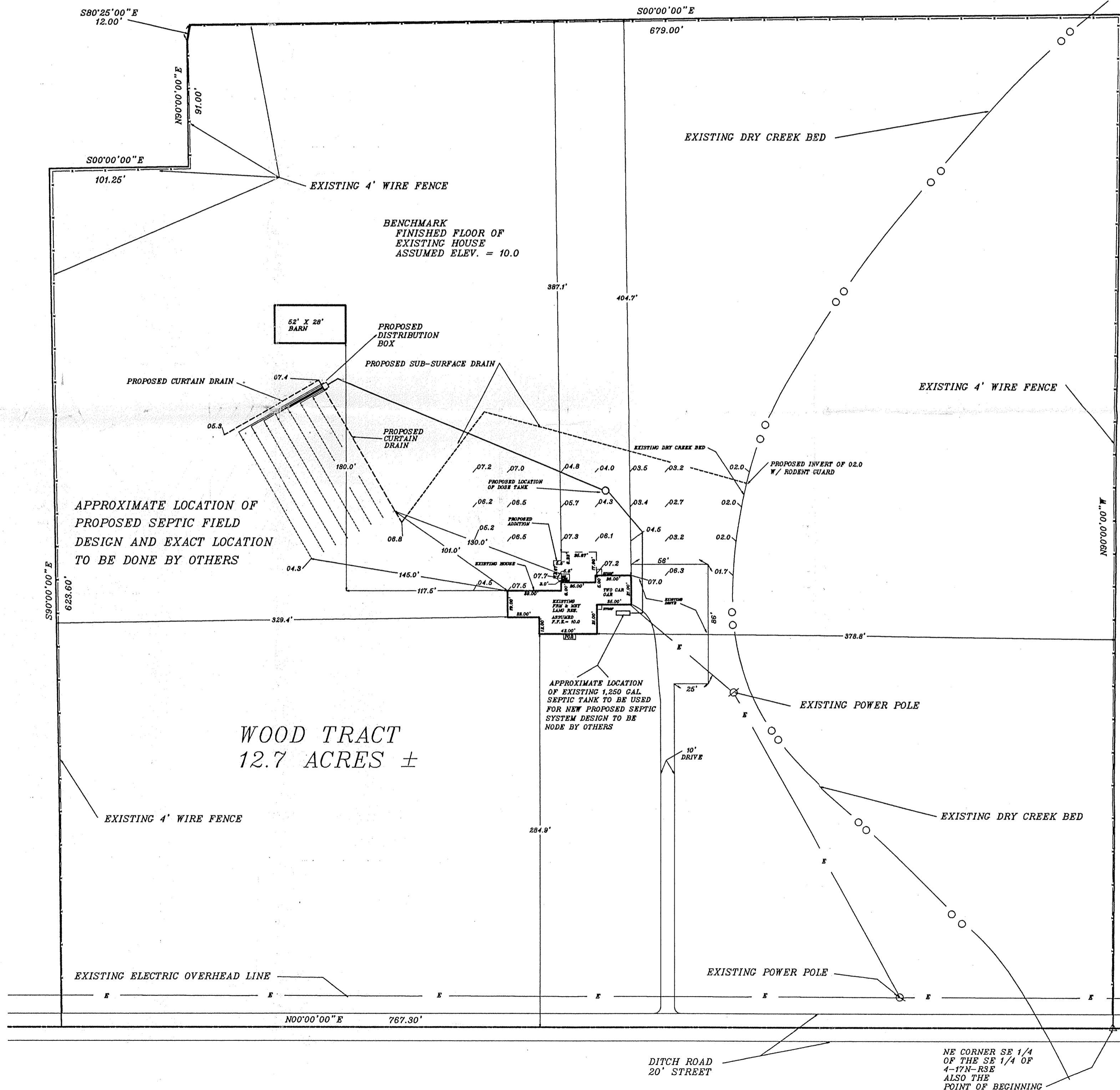
NOTE:  
FOR BUILDING  
PERMIT ONLY.



PLOT PLAN  
JAY WILLIAM &  
ELEANOR LANG  
RESIDENCE  
10714 DITCH ROAD

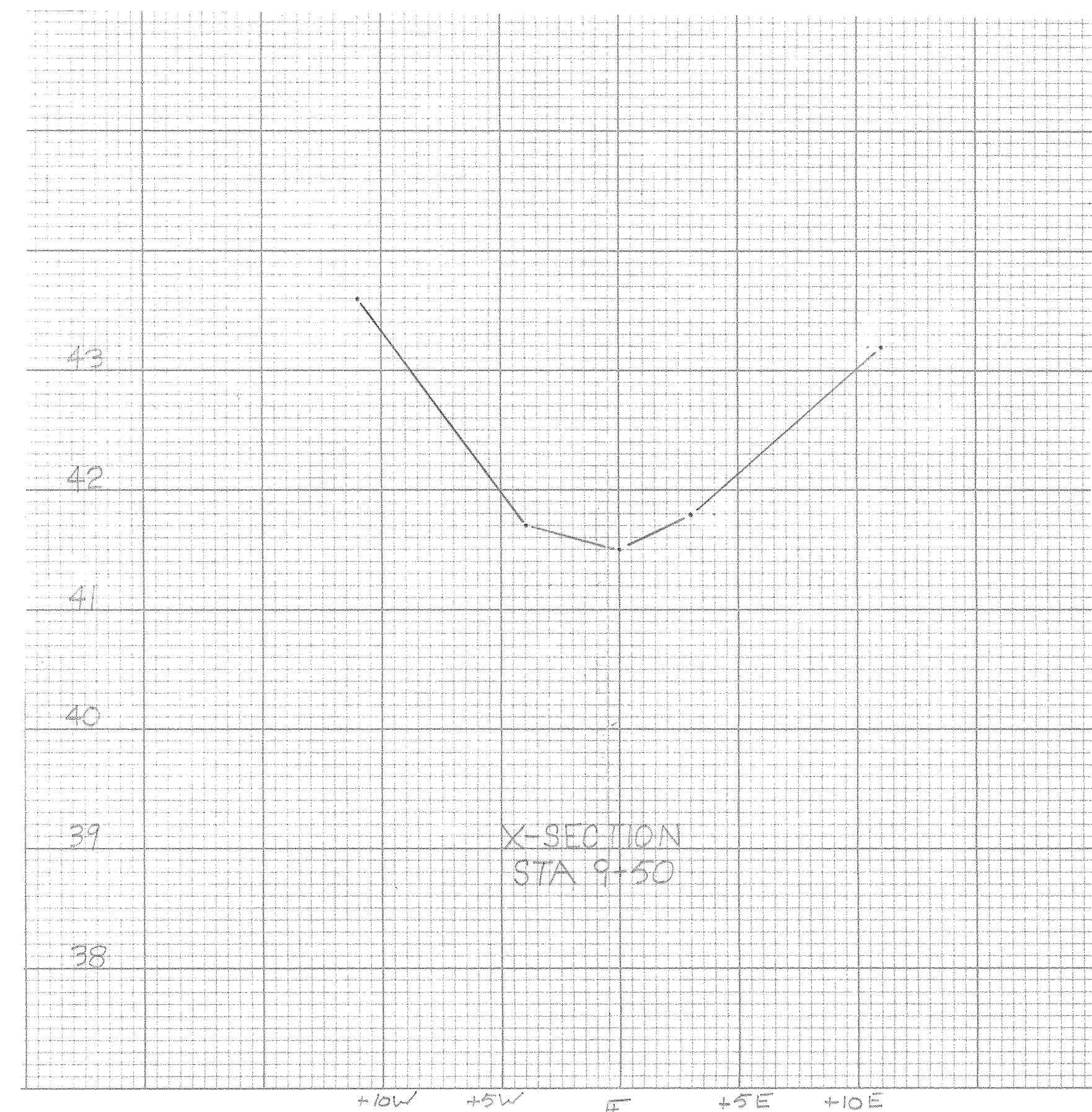
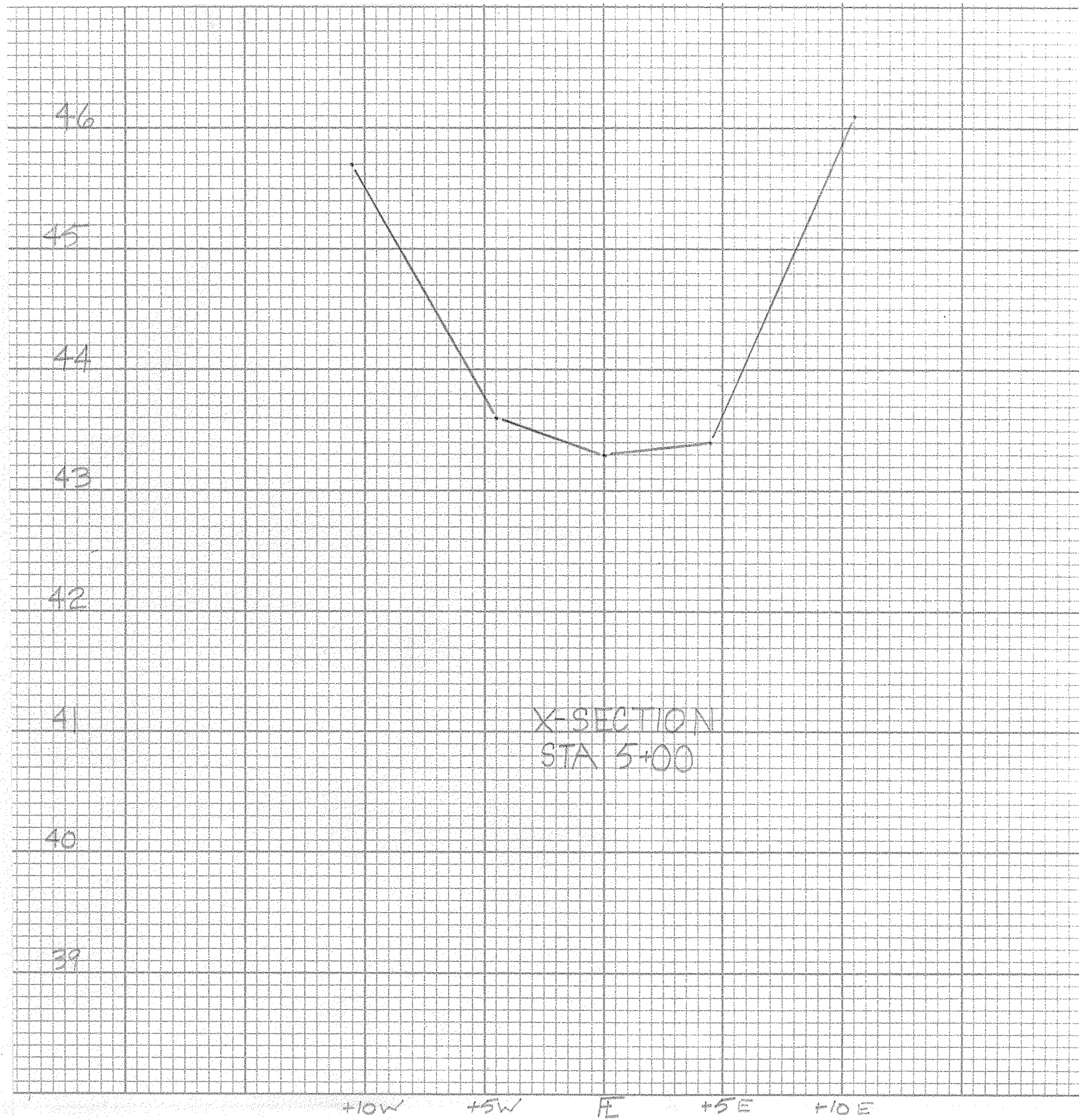
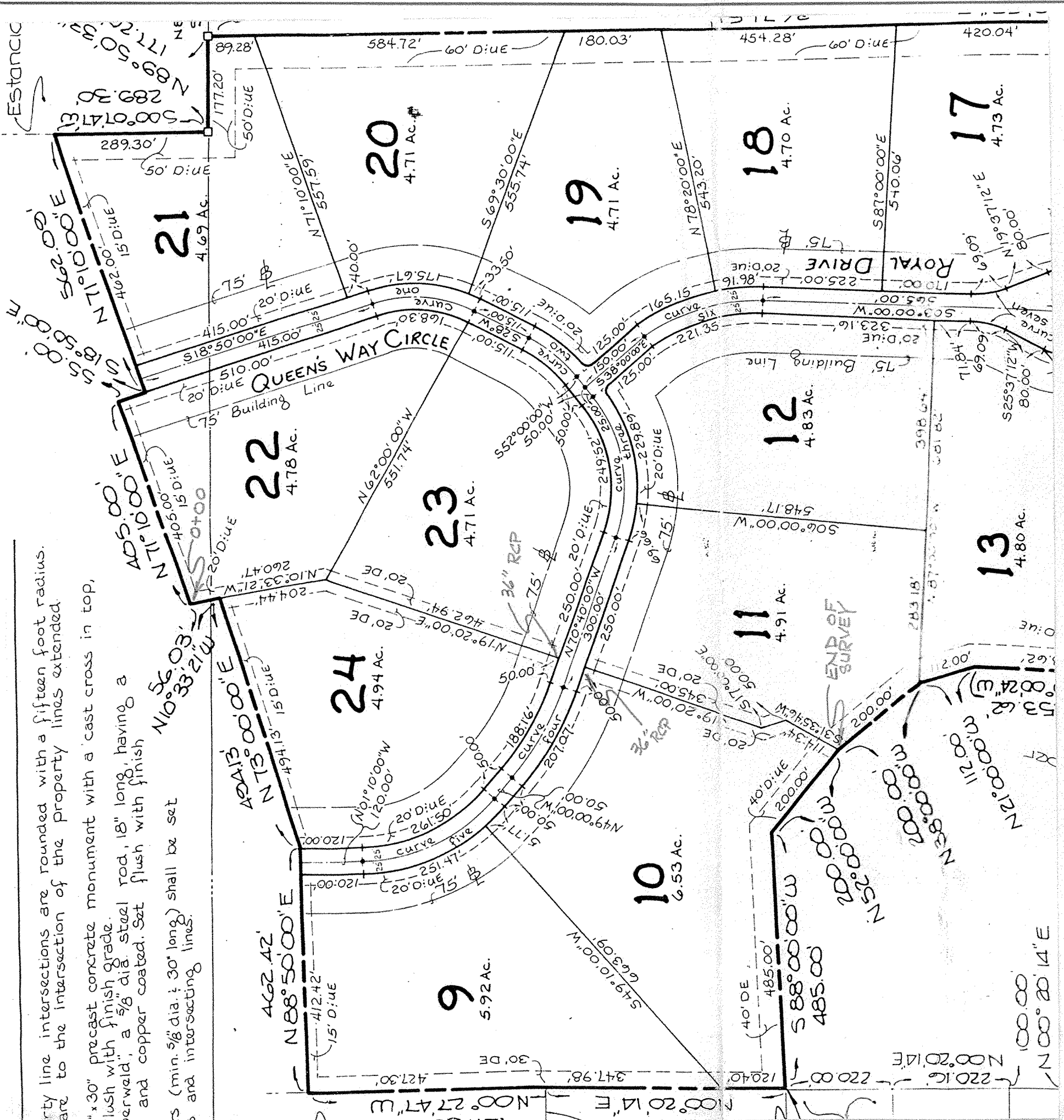


ASSUMED NORTH  
SCALE 1" = 50'

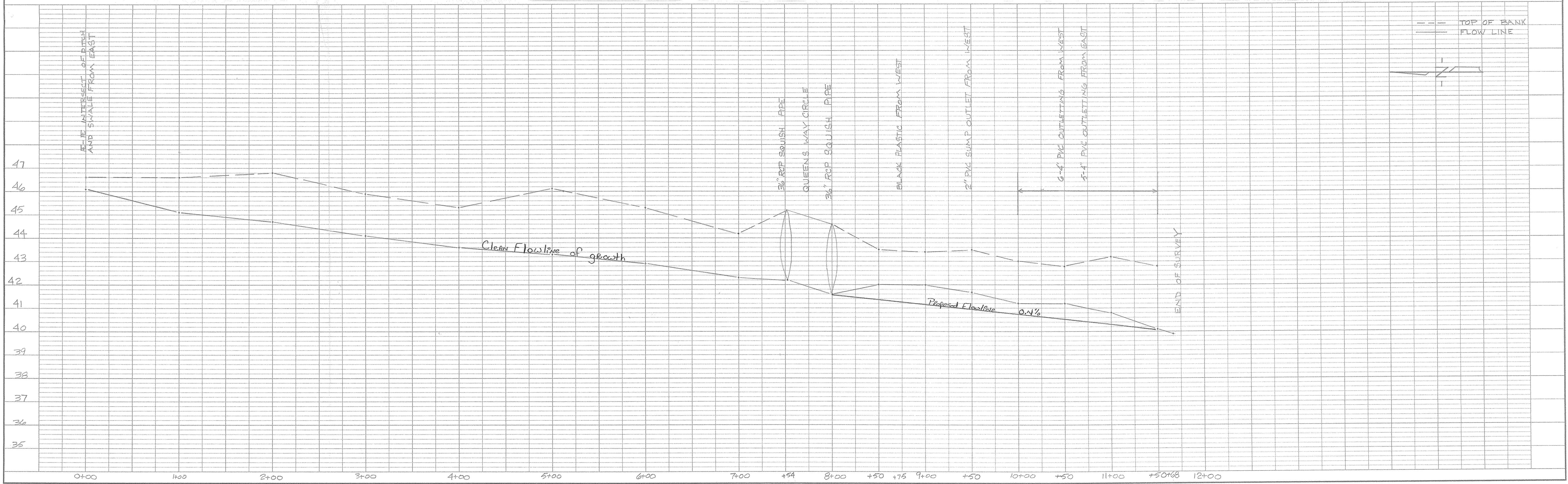


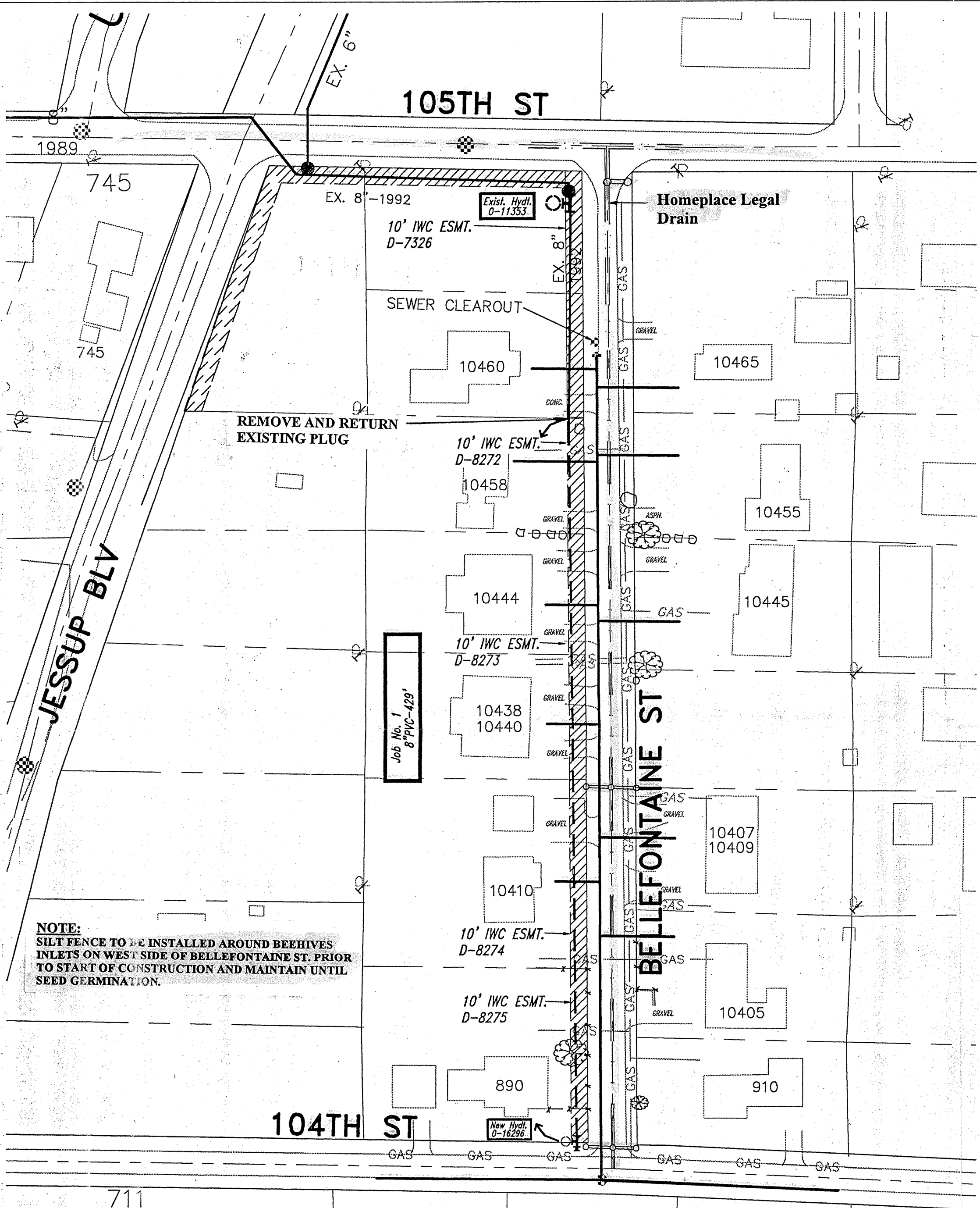
REVISIONS	DRAWN	TOWNSHIP - RANGE	SECTION	DATE CHECK	BY	CHECK NO.	DATE
		4	17				
		PROPERTY OWNER					
		JAY WILLIAM & ELEANOR LANG					
		RECORD DOCUMENT NO.					
		SCHNEIDER ENGINEERING CORPORATION					
		3620 NORTH POST ROAD					
		INDIANAPOLIS, INDIANA 46268-6618					
		civil engineers					
		land surveyors					
		P.O. BOX 26006					
		JOB NO.					
		93-1951					
		PROJECT					
		PLOT PLAN					
		PREPARED FOR					
		EVERETT BARNARD BUILDERS					
		OVERALL					
		SCALE:					
		1" = 50'					
		DETAIL					
		SCALE:					
		1" = 20'					
		SHEET					
		1					
		OF					
		1					

DATE	BY
SUBMITTED BY NOTE BOOK NO. ALIGNMENT CHECKED FILE OF WAY CHECKED	

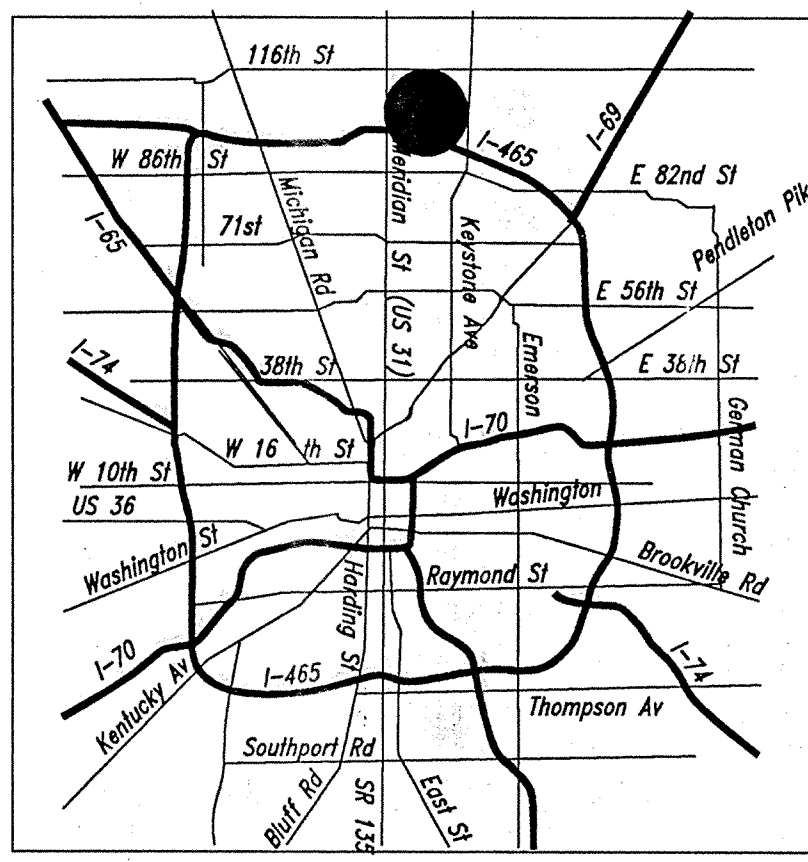


DATE	BY
3/1/41	W.S. W.
PROFILE NOTE BOOK NO. GRADES CHECKED IS IN NOTE INTERSECTION NOTATIONS CHECKED	

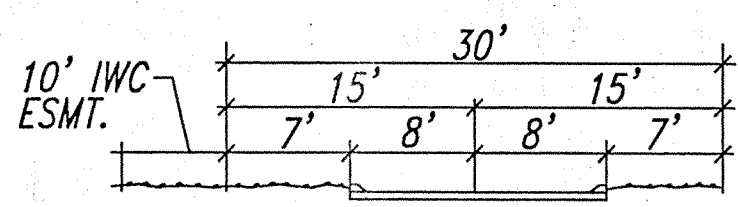
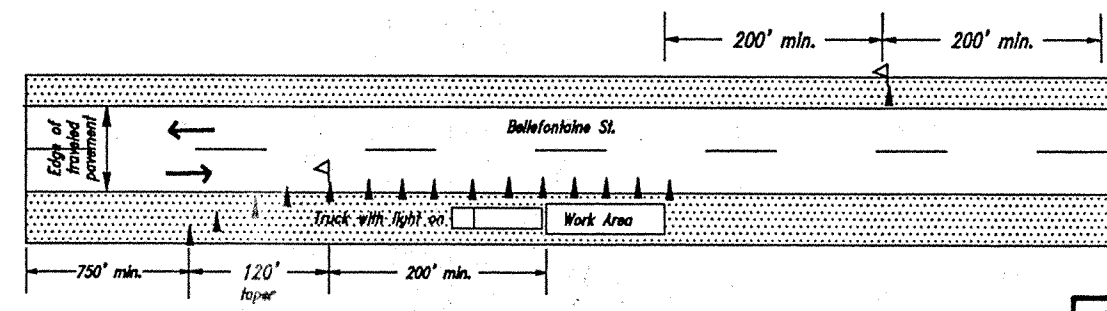
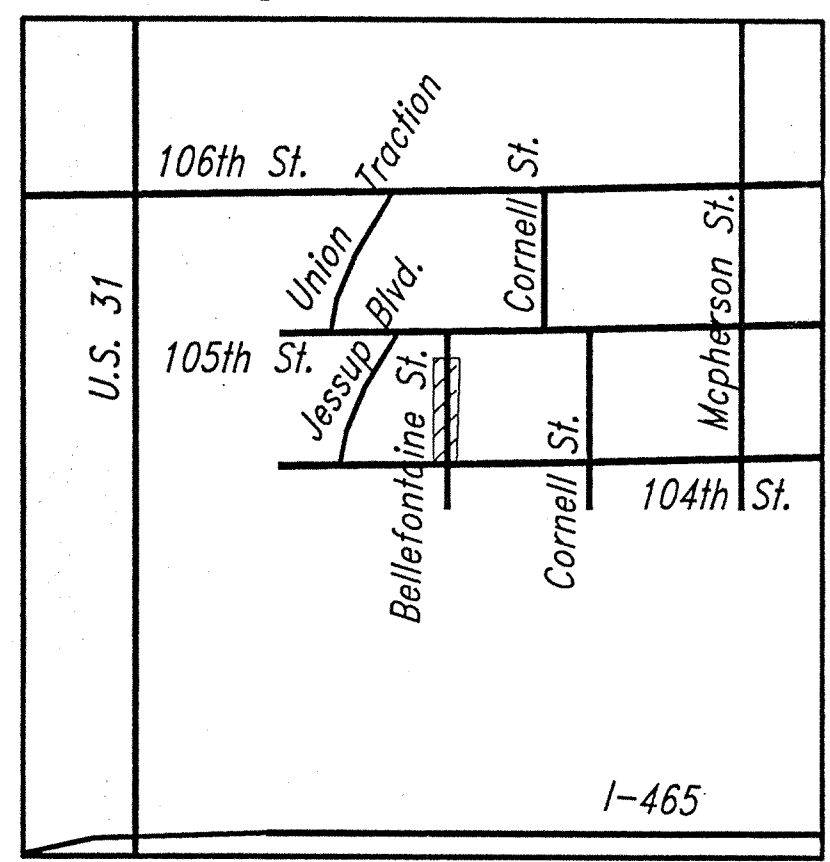




Area Map



Project Location



Street Detail (No Scale) Bellefontaine St.

LEGEND

- EXISTING WATER MAIN
- - - PROPOSED WATER MAIN
- EXISTING HYDRANT
- PROPOSED HYDRANT
- BUTTERFLY VALVE
- VALVE
- B.O. BLOW OFF ASSEMBLY
- PLUG
- REDUCER
- T.J. TEE
- M.J. SLEEVE
- BEND
- KICKER BLOCK
- CASING PIPE
- GAS LINES
- TELEPHONE LINES
- ELECTRIC LINES

**NOTE:**  
SILT FENCE TO BE INSTALLED AROUND BEEHIVES INLETS ON WEST SIDE OF BELLEFONTAINE ST. PRIOR TO START OF CONSTRUCTION AND MAINTAIN UNTIL SEED GERMINATION.

**NOTE:**  
NOTIFY THE HAMILTON COUNTY SURVEYOR'S OFFICE 48 HOURS PRIOR TO START OF CONSTRUCTION AT 776-8495.

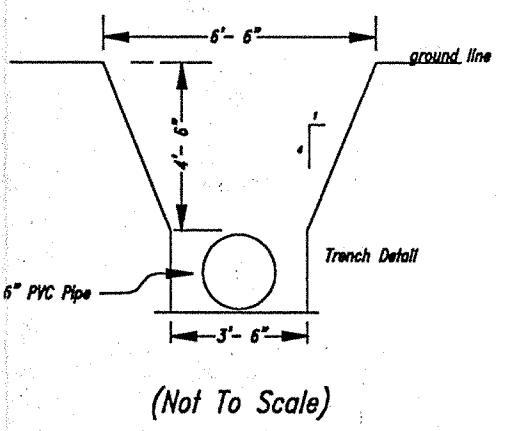
JOB ACCOUNT SCHEDULE

Authorization Number & Size	Location	Street Name	Size/Length
Main Acct. No. 107001 100510 D99056		BELLEFONTAINE_ST.	8"PVC-429'
Hydt. Acct. No. 107001 100510 D99056			1

INDIANA UNDERGROUND REF #9944711 TAX CODE: 29003

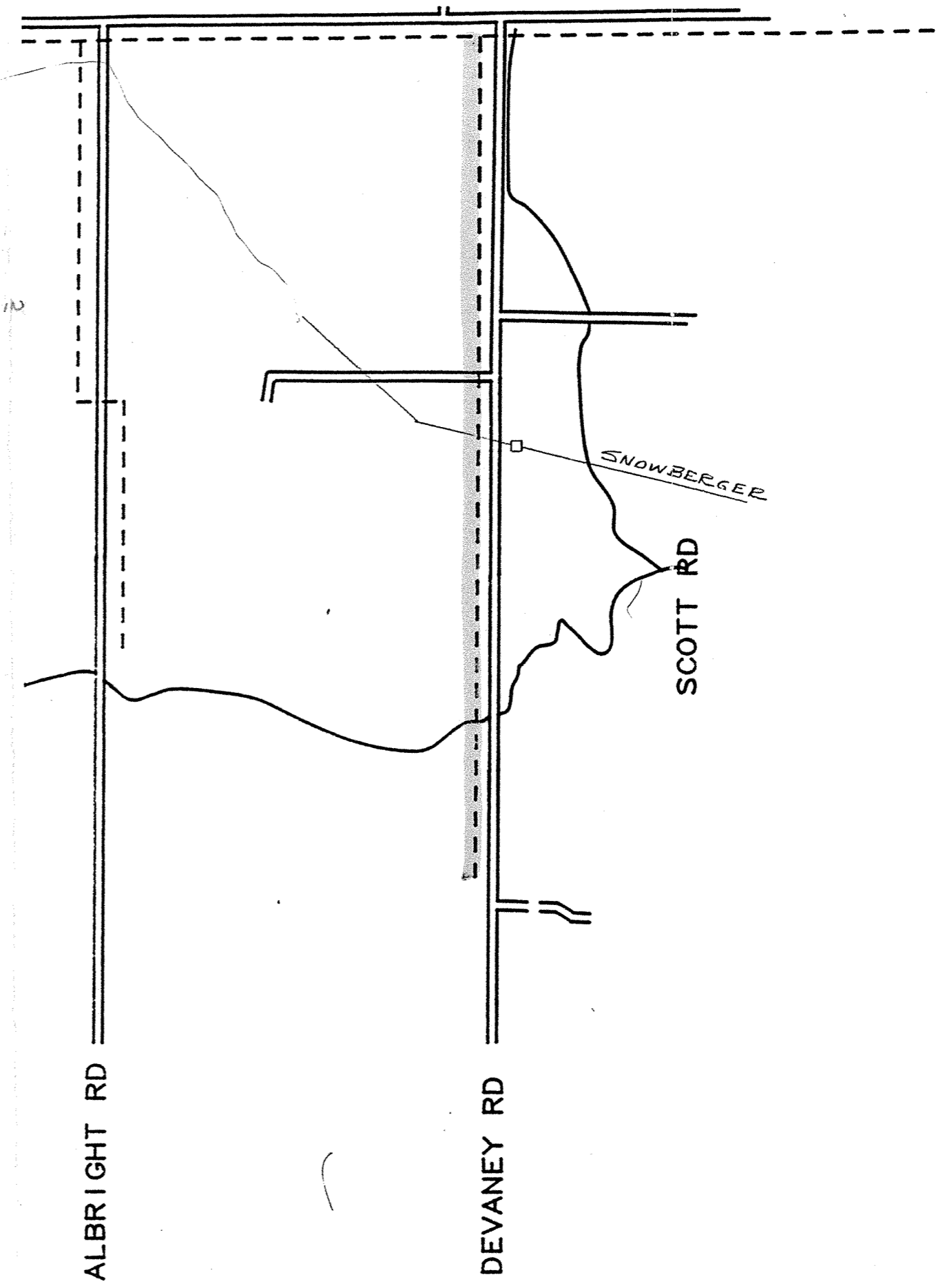
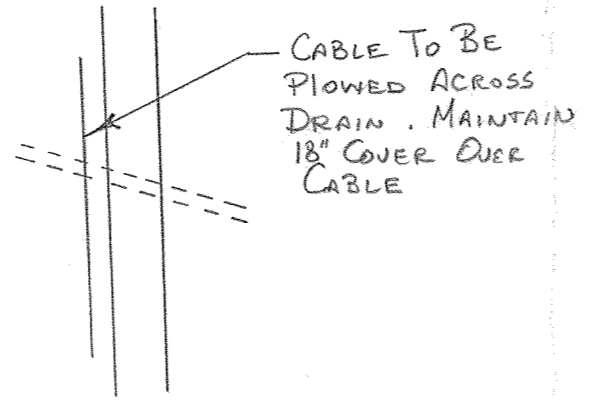
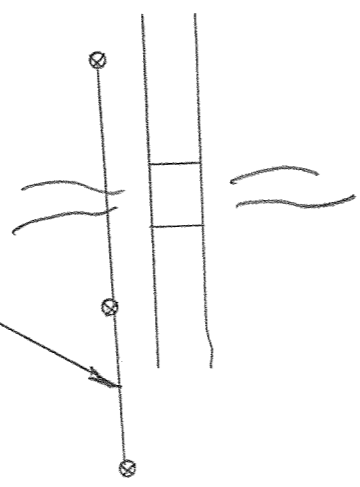
<b>PERMIT REQUIREMENTS</b> Date Street Cut (D.O.T. or State Hwy) D.P.R. Flora (Trees) None D.N.R. (Stream Crossing) None Railroad or Other None		<b>Indianapolis Water Company</b>  <b>BELLEFONTAINE &amp; 104TH MAIN EXT.</b>	
<b>STREET CONDITION</b> Walk Width See Street Detail St. Grade New Curb See Street Detail Pavement Width fair		Project No. D-99-056 Sheet 1 of 1 Dist. Map No. 707 Inter. Card No. Valves Meter Map No. 7051 Hydrants 1 Scale 1=50 Kicker Blocks	
Gas Contact Sewer Contact Telephone Contact Overhead Underground Electric Contact Overhead Underground Cablevision Contact Overhead Underground		Field Check SFG/JLC Drawn By DAK Approved By J. Peterlew Date 3/1/99 Checked By Date	

**CAUTION !!**  
THE LOCATIONS OF ALL EXISTING UNDERGROUND UTILITIES SHOWN ON THIS PLAN ARE BASED UPON ABOVE GROUND EVIDENCE (including, but not limited to, manholes, inlets, valves, and marks made upon the ground by others) AND ARE SPECULATIVE IN NATURE. THERE MAY ALSO BE OTHER EXISTING UNDERGROUND UTILITIES FOR WHICH THERE IS NO ABOVE GROUND EVIDENCE OR FOR WHICH NO ABOVE GROUND EVIDENCE WAS OBSERVED. THE EXACT LOCATIONS OF SAID EXISTING UNDERGROUND UTILITIES SHALL BE VERIFIED BY THE CONTRACTOR PRIOR TO ANY AND ALL CONSTRUCTION.  
1-800-382-5544  
CALL TOLL FREE  
1-800-428-5200  
FOR CALLS OUTSIDE OF INDIANA

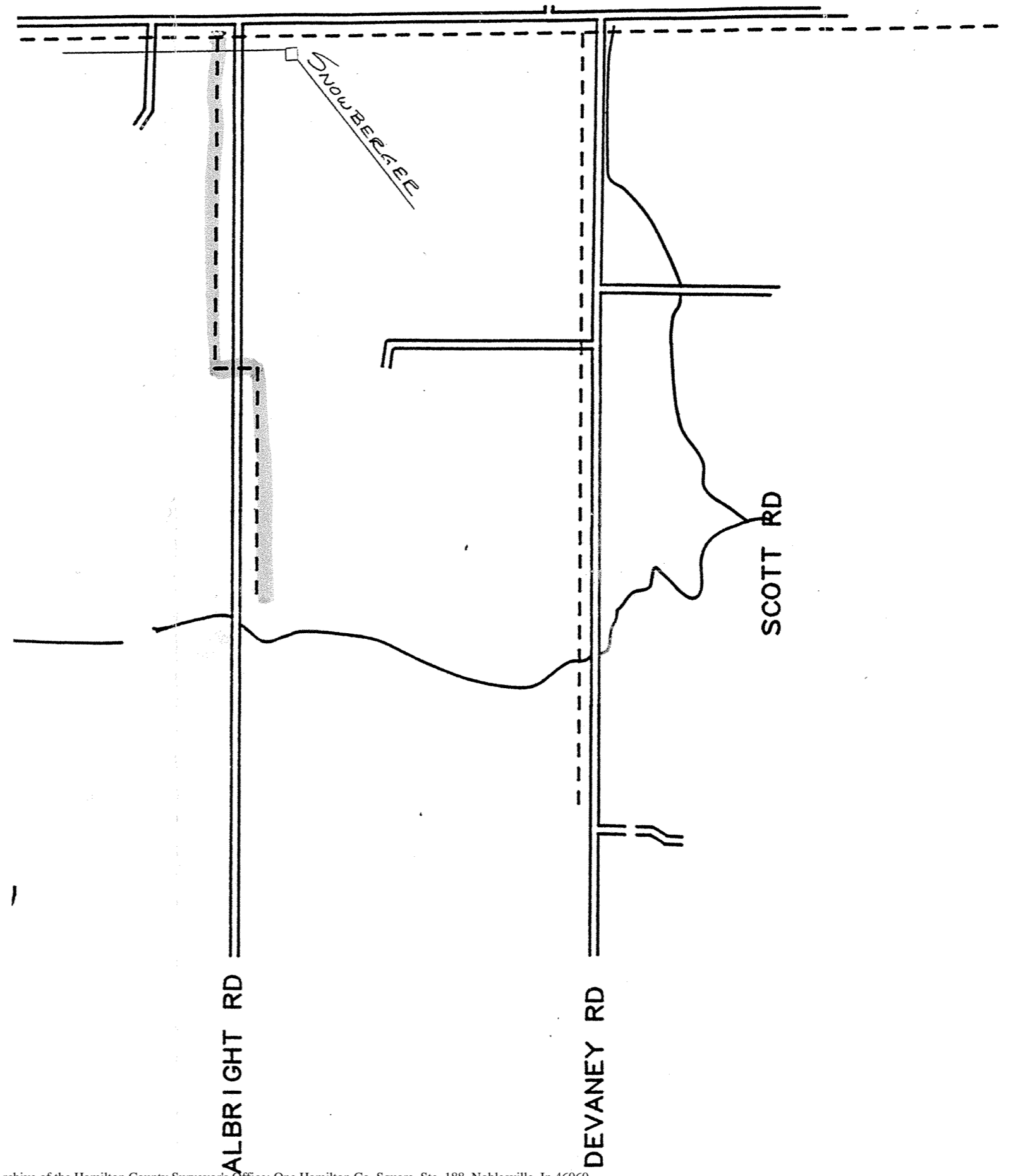
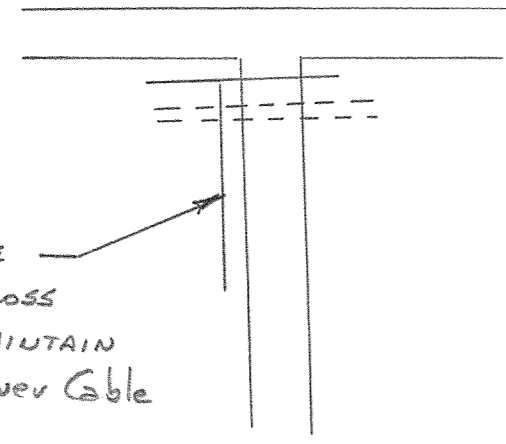


(Not To Scale)

CABLE TO BE  
PLACED ON  
EXISTING POWER  
POLES



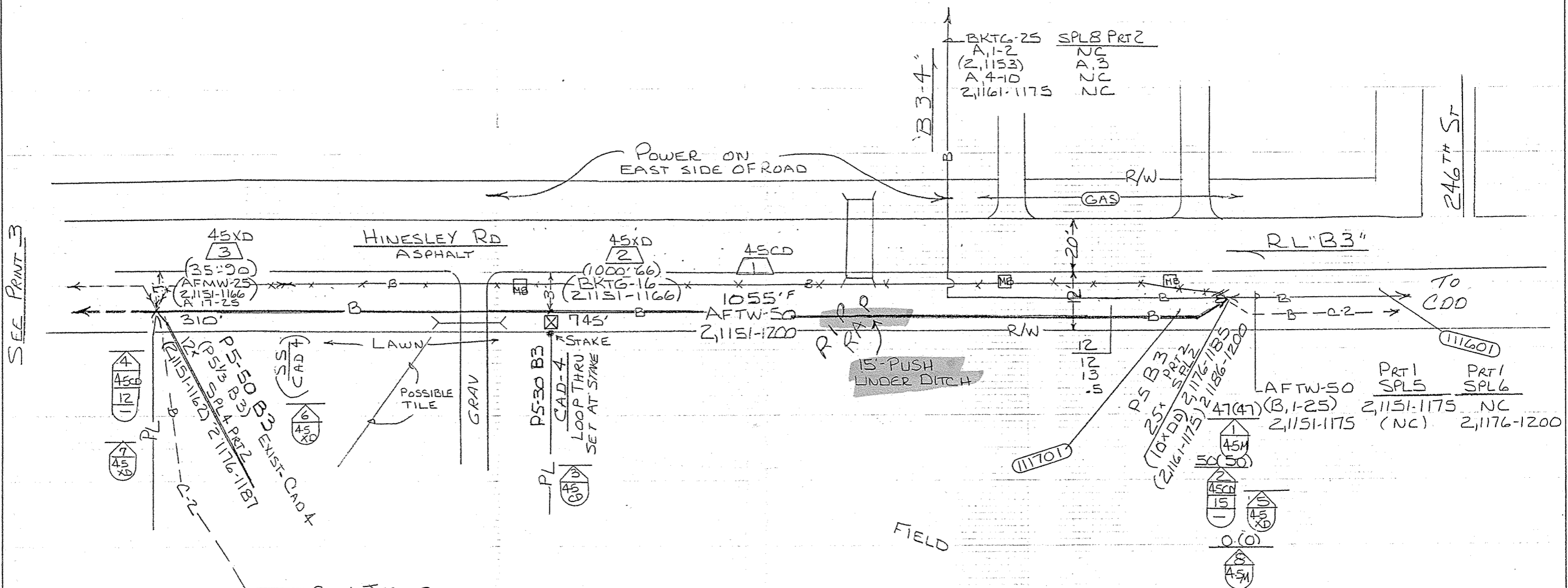
CABLE TO BE  
PLOWED ACROSS  
DRAIN & MAINTAIN  
18" COVER OVER CABLE



PLACE  
 1055'-AFTW-50 45CD  
 1-CAD 4 45CD  
 15'-PUSH 45CD

REMOVE  
 1000'-BKTG-16 '66 45xD  
 35'-AFMW-25 '90 45xD

CONSOLIDATED TRAP  
 45CD  
 4 INSPECT: 1055  
 545M  
 5 CT: 1



SEE PRINT 3

GARY JESSUP  
 24850 HINESLEY  
 758-9456

**WARNING**

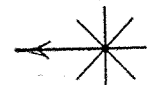
UNDERGROUND UTILITIES IN THIS AREA  
 Before starting work, call indicated utilities and/or I.U.P.P.S.  
 for exact location and depth of their plant.

NAME	TEL. NO.
Gas: IND GAS *	
Water	
Sewer	
Electricity	
Pipeline	
Telephone: IBT *	
CATV	

I.U.P.P.S. \*1-800-382-5544  
 County: HAMILTON  
 Township: ADAMS

ASSIGN NOTE:  
 THIS SUB DOES NOT  
 WORK OUT OF PL "B3"

RECORD SECT. CPR 163HE	1410 NO. —	TZ 13
TAX DISTRICT 3810	ACCTG. AREA 11	12-17-91
REVISIONS:	BHRD EXCH 7758	KRE 2-
	RL "B3"	2 of 6
PROJ.	EST. OR JOB NO. P195091	



- ① (135/185)  
(1059') ⑦  
(221425)  
(CG1301-304+1XD)  
+306-325
- ② (135/187)  
(221425)  
(135') ⑧  
(CG1301-304+1XD)  
+306-325
- ③ (135/186)  
(221425)  
(237') ⑦  
(CG1301-304+1XD)  
+306-325
- ④ (135/195)  
(221425)  
(258') ⑦  
(CG1301-304+1XD)  
+306-325
- ⑤ (135/375)  
(280425)  
(900') ⑨  
(CG1301-304+1XD)  
+306-325

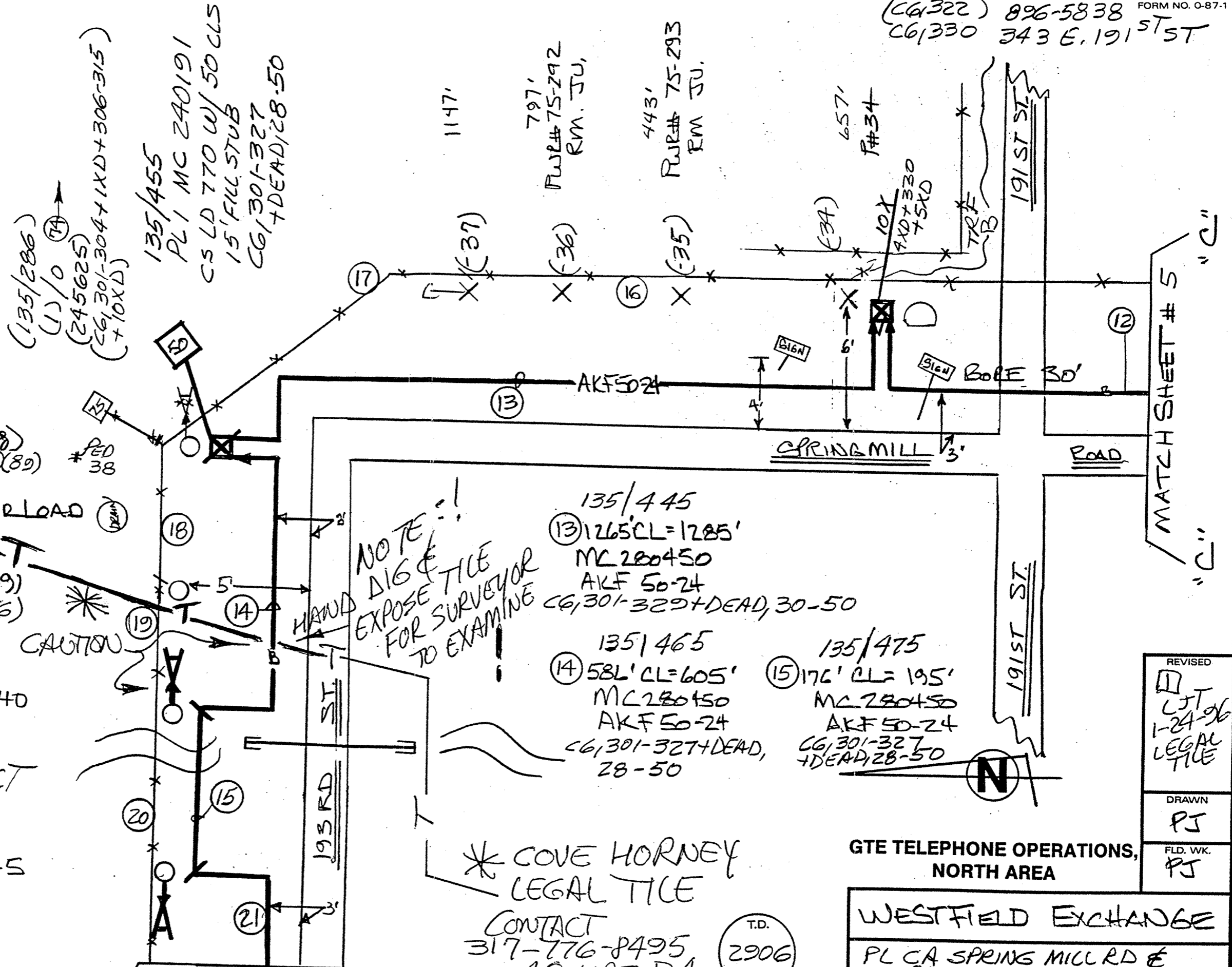
1226'  
(L30314-38)  
(115305) ⑧  
# PED 38  
PL. PED  
PL. 50 PAIR LOAD  
DEAD

273'  
(L30314-39)  
(115257) ⑤  
CAUTION

546'  
L30314-40  
LIP

ALVA OSBORNE  
LEGAL DRAIN CONTRACT  
HAM. CO. SURV. OFC  
317-776-8495  
48 HRS B4  
CONST.

2 WORKING DAYS  
BEFORE YOU DIG  
TOLL FREE 800-382-5544  
UTILITIES PROTECTION SERVICE



NOTE:  
DIG &  
EXPOSE TILE  
FOR SURVEYOR  
TO EXAMINE

135/445  
⑬ 1265' CL=1285'  
MC 280450  
AKF 50-24  
CG1301-329+DEAD, 30-50

135/465  
⑭ 58L' CL=605'  
MC 280450  
AKF 50-24  
CG1301-327+DEAD,  
28-50

135/475  
⑮ 176' CL=195'  
MC 280450  
AKF 50-24  
CG1301-327  
+DEAD, 28-50

\* COVE HORNEY  
LEGAL TILE  
CONTACT  
317-776-8495  
48 HRS B4  
X-ING

T.D.  
2906

REVISED	✓
DRAWN	PJ
FLD. WK.	PJ

GTE TELEPHONE OPERATIONS,  
NORTH AREA

WESTFIELD EXCHANGE  
PL CA SPRING MILL RD &  
193 RD ST.

W.O. NO.  
5380-3POOL CT  
SHEET NO.  
6 OF 11

MATCH SHEET # 7



# Norfolk and Western Railway Company

LAKE REGION  
 BOX 6119  
 CLEVELAND, OHIO 44101

G. R. JANOSKO  
 REGIONAL ENGINEER

March 27, 1970

File: LI-19.77

Mr. Harry L. Hurlock  
 Hamilton County Engineer  
 c/o Court House  
 Noblesville, Indiana

Dear Mr. Hurlock:

This is in connection with recent meeting with you by our representative from Division Engineer Strode's office regarding our Bridge No. 19.77 located over a small stream in Noblesville Township about two miles south of Noblesville, Indiana.

As outlined, our present timber trestle carrying our track across the stream is in need of replacement and we are proposing to replace it with a structural plate culvert pipe. The drainage area above our structure is about 600 acres. Using an index of 0.4, which is conservative for the terrain at this location, the waterway area required for a 4" rain is 44 square feet. We propose to install one line of 96" diameter structural plate pipe, which provides a waterway area of 50 square feet, remove our timber trestle and fill the remaining area.

Your review of this proposal would be appreciated. It is hoped you will favor us with an early reply, furnishing your comments on approval, so this work can be started in the near future.

Very truly yours,

*G. R. Janosko*  
 G. R. Janosko  
 Regional Engineer

REK/pfp



Hamilton County Surveyor  
County Courthouse  
Noblesville, Indiana 46060  
April 7, 1970

Norfolk & Western Railway Co.  
Lake Region Box 6119  
Cleveland, Ohio 44101  
Attn: G. R. Janosko, Regional Eng.

Re File: LI-19.77

Dear Sir:

In regards to your letter dated March 27, 1970, referring to your Bridge No. 19.77 which crosses the Overdorf Drain in Noblesville Township, we wish to inform you that this matter has been brought before the Hamilton County Drainage Board. The Board approves your proposal as outlined in said letter so long as the grade is set low enough so as not to deter the water.

Very truly yours,

Harry L. Hurlock  
Hamilton County Surveyor

HLH/pm



SURVEYOR'S OFFICE

# Hamilton County

Kenton C. Ward, Surveyor

773-6110 Ext. 19

Noblesville, Ind. 46060 May 25 1978

TO: Hamilton County Drainage Board

RE: McMahon & Overdorf Drain #69

After investigating the tie-in request of Mr. Ron McIlvain for the Jean Nay property, I have found that the proposed tile will not overload the existing legal drain.

The only requirement is a method of keeping grain out of the tile. If at some time grain enters the legal tile and causes problems it will be repaired by the Drainage Board Contractor at the owners expense.

Sincerely,


  
 Kenton C. Ward - County Surveyor

KCW/no

See 18

Tie into the overtop + M<sup>c</sup> Mahan  
with a 4" drain, 175' long from a 5' deep  
by 5' wide by 20' long grain leg pit.

request by Ron M<sup>c</sup> Shain (son-in-law)  
RFS Box 38A  
Noblesville  
773-6778




**FILED**

MAY 15 1978

HAMILTON COUNTY DRAINAGE BOARD  
Janeyllen Oldham  
SECRETARY

See 18-18-5

11-18-00-00-011



SURVEYOR'S OFFICE  
**Hamilton County**

*Kenton C. Ward, Surveyor*

773-6110 Ext. 19

Noblesville, Ind. 46060 June 20, 197<sup>8</sup>

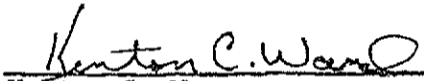
TO: Ron McIllvain  
R. R. #5 Box 38A  
Noblesville, In 46060

RE: McMahon & Overdorf Drain #69

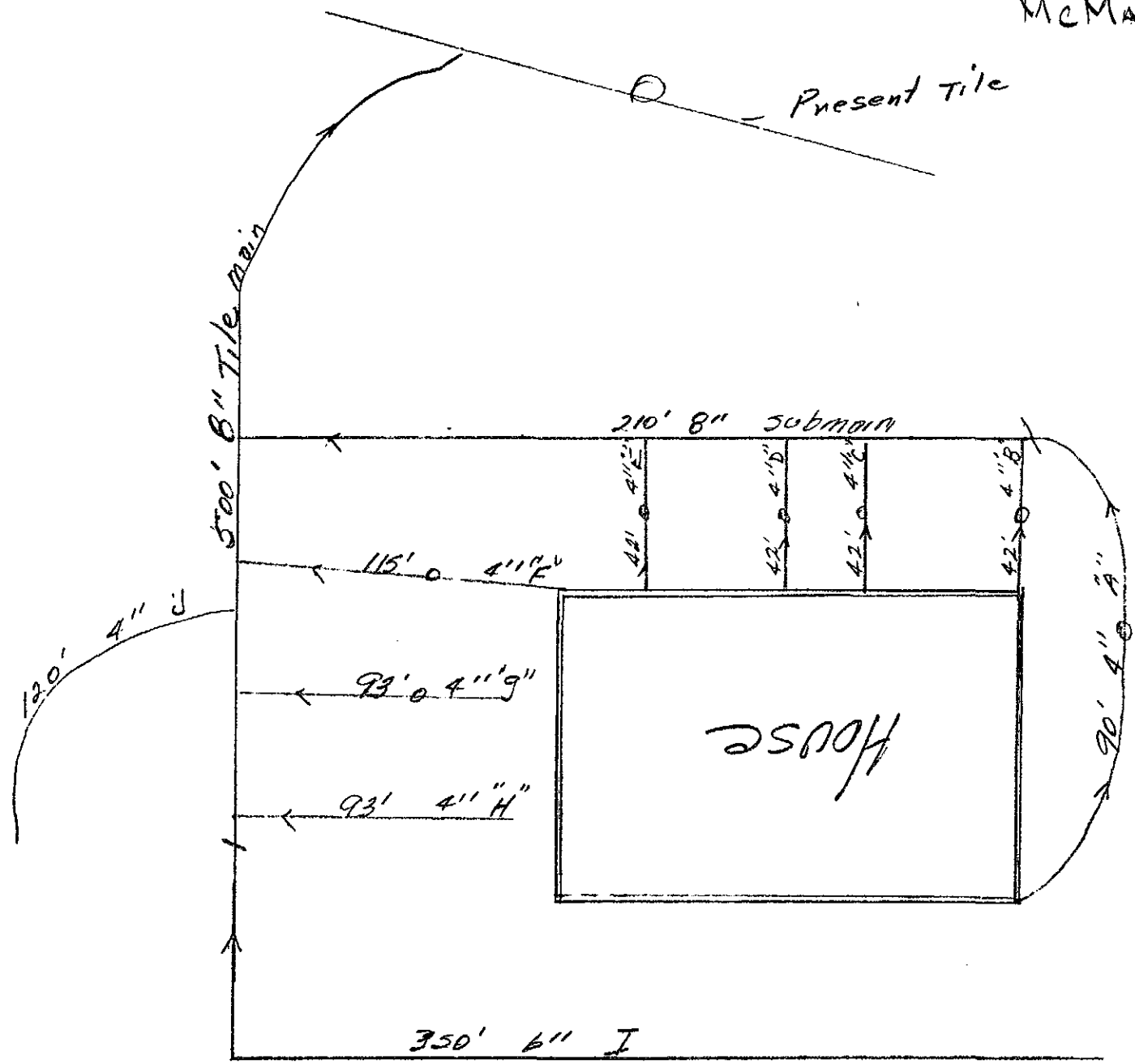
This is to inform you that on June 19, 1978 the Hamilton County Drainage Board approved your request for a tie in to said drain. Approval was based on the written request and the report given by the Surveyor. Enclosed please find Surveyor's report.

If you have any questions please contact my office.

Sincerely,

  
Kenton C. Ward  
Hamilton County Surveyor

KCJ/lld



N  
Ron McIlwain

Don McILvain

RR 5 Box 37

Noblesville

773-6778

To take away standing water on west and south side house, and to tie in downspouts.

SEPTIC Field would all be over 30' from New Ritches.

Donald F. Wilson

FILED<sup>126</sup>

SEP 1 1977

HAMILTON COUNTY DRAINAGE BOARD

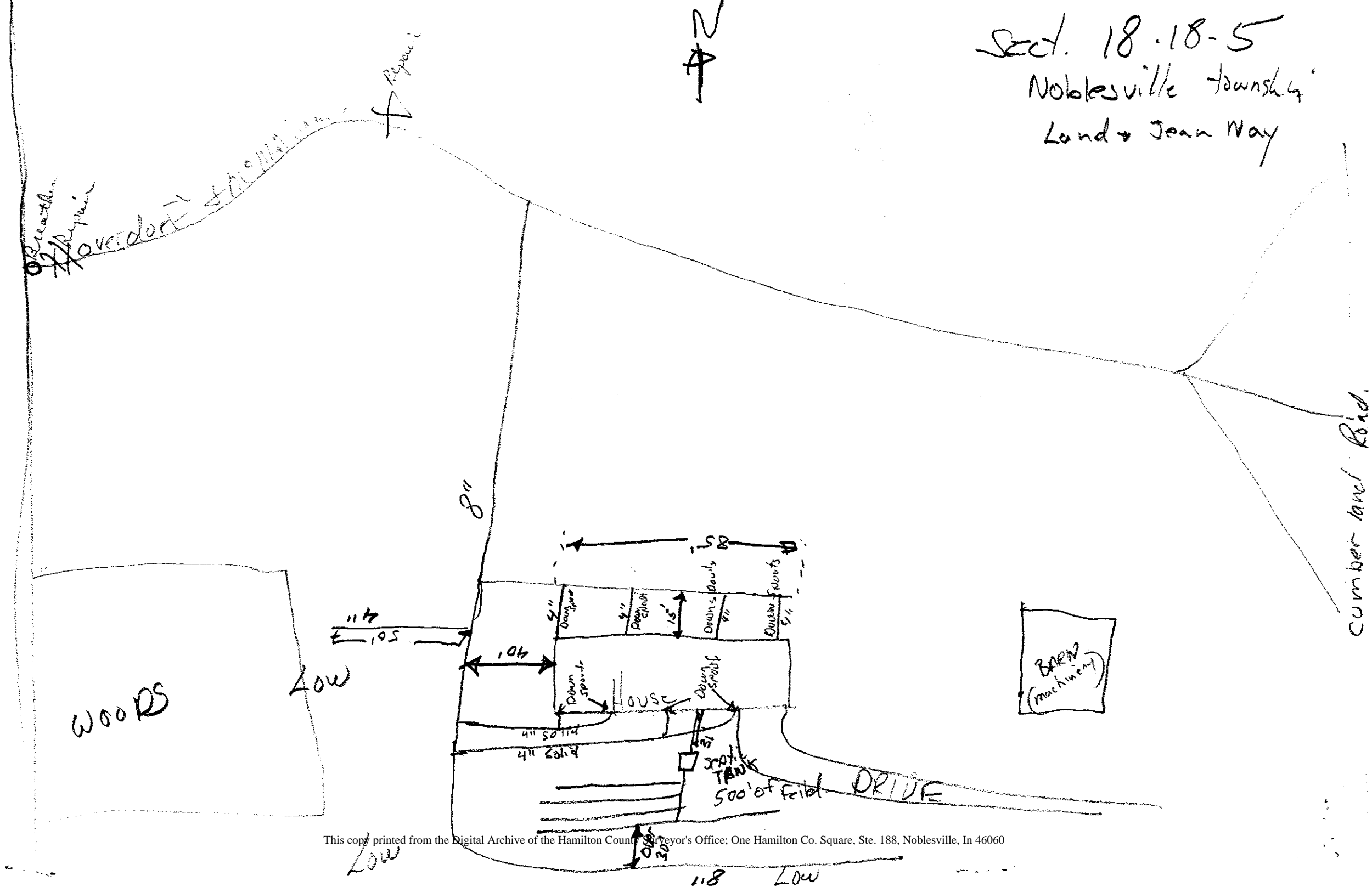
*James H. ...*  
SECRETARY

9-20-77

LOOKED OVER SITUATION AND TALKED TO MR McILVAIN. ASCS IS DOING DESIGN WORK. I SAW NO PROBLEMS ~~WITH~~ WHAT IS PLANNED.

KENTON C. WARD

Sect. 18-18-5  
 Noblesville Township  
 Land of Jean May



HCSO-JUL-338  
WEIHE  
4-A85168

STATE OF INDIANA )  
                          )  
COUNTY OF HAMILTON )

BEFORE THE HAMILTON  
COUNTY DRAINAGE BOARD

Keeler, John S. & James L. Keeler &  
On the request of Anne L. Teuton & David C. Herriman the Hamilton  
County Drainage Board considered the extent of the drainage  
easement on the Mc MAHAN - Overbrook Drain at the following  
location See ATTACHED DRAWING. Upon the agreement in writing  
by the recorded owner (s) of land involved that such owner (s)  
agrees and covenants that neither the Hamilton County Drainage  
Board or any Contractor or workman operating under the authority  
of said board will not be held liable for any damages resulting  
from construction, reconstruction or maintenance of the above  
named drain at said location, whether to the real estate or  
improvements thereon the Board agreed:

- 1: That it will not enforce the easement beyond a distance of  
25 from the top of the bank/center line of the tile  
of the said ditch at that location,  
and
- 2: will not object to the improvement of the said real estate  
beyond such distance.

Dated this 10<sup>th</sup> day of June 1985.

George J. Stevens  
Chairman  
Gene Houdebush  
Member  
Phil Henderson  
Member

James L. Keeler, Agent  
\_\_\_\_\_  
Owner of land involved


HAMILTON COUNTY DRAINAGE BOARD

**FILED**

APR 4 1985

HAMILTON COUNTY DRAINAGE BOARD  
Nancy Ellen Olson





SURVEYOR'S OFFICE  
**Hamilton County**

Kenton C. Ward, Surveyor

776-9626

Noblesville, Ind. 46060 April 8, 1985

TO: Hamilton County Drainage Board

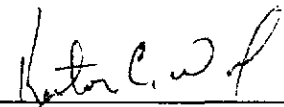
RE: MaMahan & Overdorf Drain



Attached is a request for relocating and a non enforcement on the McMahan & Overdorf Drain. The requests affect a portion of the drain which lies West of State Road 37 in the Stoney Creek Industrial Park and are needed to create space for a building.


I have reviewed both requests and find no problem with either. Therefore, I recommend approval.

The relocation will require a hearing with notices to the entire drainage shed. I recommend a hearing be set for June.

KCW/no

  
Kenton C. Ward—County Surveyor

  
H. COUNTY BOARD  




SURVEYOR'S OFFICE  
**Hamilton County**

Kenton C. Ward, Surveyor

776-9626

Noblesville, Ind. 46060 September 10, 1986

TO: Carl Fogelsong  
427 Westchester Blvd.  
Noblesville, In 46060

*Survey filed  
1985*

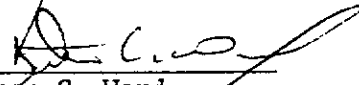
RE: Relocation of McMahon-Overdorf Regulated Drain

Upon inspection of the relocation of McMahan-Overdorf Regulated Drain September 9, 1986, the following items need to be completed.

1. Construct flowline of Ditch as per enclosed profile.
2. Spoil needs leveled on East Bank between ditch and fence.
3. Rip Rap needs embedded into ditch bank and needs to be at least one (1') foot thick. Rip Rap should not protrude above flowline of ditch.
4. Rip Rap needs to be placed higher on ditch banks to prevent erosion of ditch bank.
5. Area of relocation needs to be seeded, fertilized and mulched with straw.

Please notify the Hamilton County Surveyor 's Office when these items have been completed, so the ditch can be re-inspected.

Sincerely,

  
Kenton C. Ward  
Hamilton County Surveyor

KCW/no  
cc: James Keeler

CARL FOYELSONG

427 Westchester Blvd  
Noblesville, In 46060

RE: RELOCATION OF OVERDORF - MCMAHON REGULATED DRAIN

UPON INSPECTION OF THE RELOCATION OF OVERDORF - MCMAHON  
REGULATED DRAIN SEPTEMBER 9, 1986 THE FOLLOWING ITEMS NEED TO  
BE COMPLETED.

1. CONSTRUCT FLOWLINE OF DITCH AS PER ENCLOSED PROFILE
2. SPOIL NEEDS LEVELLED ON EAST BANK BETWEEN DITCH & FENCE
3. RIP RAP NEEDS IMBEDDED INTO DITCH BANK AND NEEDS TO BE AT  
LEAST ONE (1) FOOT THICK. RIP RAP SHOULD NOT PROTRUDE ABOVE  
FLOWLINE OF DITCH.
4. RIP RAP NEEDS TO BE PLACED HIGHER ON DITCH BANKS TO PREVENT  
EROSION OF DITCH BANK.
5. AREA OF RELOCATION NEEDS TO BE SEEDED, FERTILIZED, AND  
MULCHED WITH STRAW.

PLEASE NOTIFY THE HAMILTON COUNTY SURVEYOR'S OFFICE WHEN THESE ITEMS HAVE BEEN COMPLETED

SO THE DITCH CAN BE REINSPECTED.

SINCERELY,

906 CHAMBERLAIN OF COMMERCE BUILDING  
INDLPS. 46204

cc: JAMES KELLER

April 2, 1985

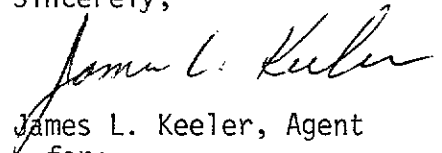
TO: The Hamilton County Drainage Board  
Noblesville, Indiana

Gentlemen:

We would like to request the relocation of the McMahan-Overdorf Drain. We request the relocation of this drain, as it enters our property, running parallel with our east property line, South to our south property line, and then along the south property line until it exits our property in a southwesterly direction. Our request is that it remain 25 feet from our property line.

Therefore, the distance we are requesting for the easement would be changed from a 75-foot distance from the top of the bank on each side to a distance of 25 feet on each side of the top of the bank. Thank you very much for your consideration.

Sincerely,




James L. Keeler, Agent

for:

John S. and James L. Keeler

Anne L. Teuton

David C. Herriman



SURVEYOR'S OFFICE  
**Hamilton County**

*Kenton C. Ward, Surveyor*

776-9626

*Noblesville, Ind. 46060* September 17, 1986

TO: Carl Fogelsong  
427 Westchester Blvd.  
Noblesville, In 46060

RE: Relocation of the McMahon-Overdorf regulated Drain

Having re-inspected the relocated portion of the McMahon-Overdorf regulated Drain, I have found that the items listed in my letter dated September 10, 1986 have been completed except item #5, the seeding, fertilizing and straw mulching of the ditch.

Upon completion of this item, please contact our office for further inspection.

Sincerely,

Kenton C. Ward  
Hamilton County Surveyor

KCW/no  
cc: Larry Roudebush

TO: Carl Fogelson  
427 Westchester Blvd.  
Noblesville, In 46060

RE: Relocation of the McMahon - Overhof Regulated Drain

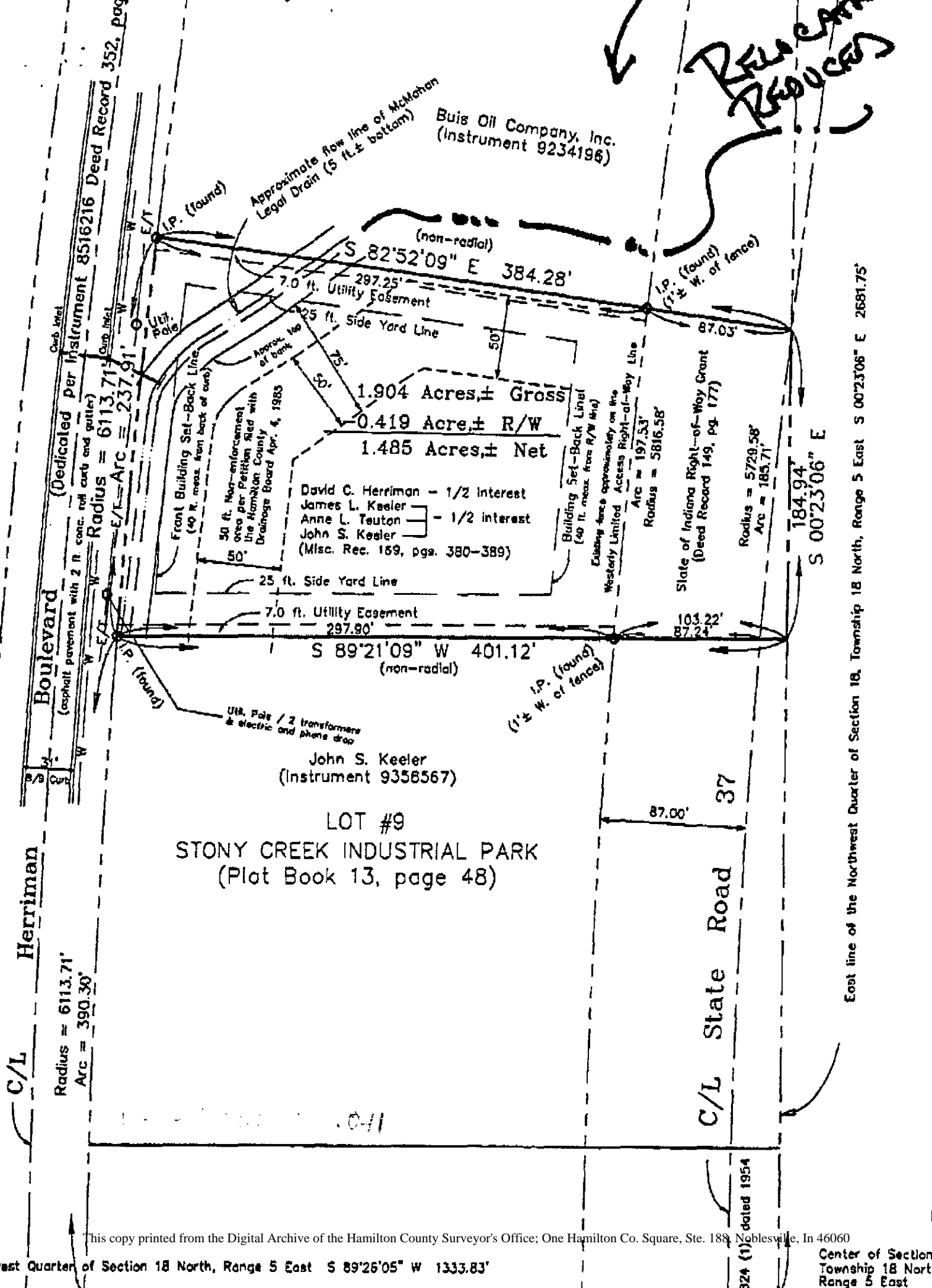
Having re-inspected the relocated portion of the McMahon -  
Overhof Regulated Drain, I have found that the items  
listed in my letter dated 9/10/86 have been completed except  
item #5, the seeding, fertilizing and straw mulching of the ditch.

Upon completion of this item, please contact our office for  
further inspection

Sincerely,  
Hector C. Ward  
Hamilton County Surveyor

cc. Larry Haulbruch

RELOCATED  
RELOCATED



(Dedicated per Instrument 8516216 Deed Record 352, pag  
 Radius = 6113.71'  $\frac{C/L}{E/L}$  Arc = 237.91'  
 Radius = 6113.71'  $\frac{C/L}{W}$  Arc = 390.30'

Front Building Set-Back Line  
 (40 ft. meas. from back of curb)  
 50 ft. Non-enforcement  
 area per Petition filed with  
 the Hamilton County  
 Drainage Board Apr. 4, 1988

1.904 Acres, ± Gross  
 0.419 Acre, ± R/W  
 1.485 Acres, ± Net

David C. Herriman - 1/2 Interest  
 James L. Keeler  
 Anne L. Teuton } - 1/2 interest  
 John S. Keeler  
 (Misc. Rec. 169, pgs. 380-389)

LOT #9  
 STONY CREEK INDUSTRIAL PARK  
 (Plot Book 13, page 48)

C/L  
 Radius = 6113.71'  
 Arc = 390.30'

C/L State Road 37

East line of the Northwest Quarter of Section 18, Township 18 North, Range 5 East S 00'23'06" E 2681.75'

Northwest Quarter of Section 18, Township 18 North, Range 5 East N 87°52'01" E 1335.37'

Northeast corner of the Northwest Quarter of Section 18, Township 18 North, Range 5 East

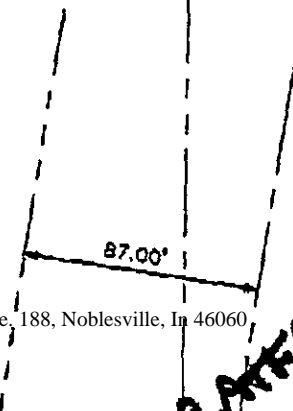
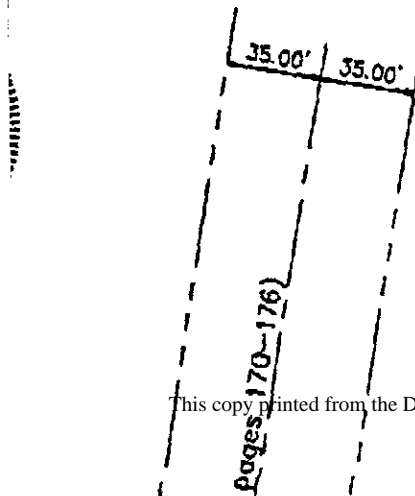
East in Noblesville Township, Hamilton

Northwest Quarter of Section 18, Township 18 North, Range 5 East (assumed bearing) on the South line of said Harrison Boulevard per Dedication of Roadway and Record 352 in the Office of the Recorder of Deeds 26 seconds West on said right-of-way line 2875.35 feet; thence Northeasterly, 390.30 feet to the Northwestern corner of a certain subdivision in Hamilton County, Indiana, Book 13 in said Recorder's Office, said real estate; thence continuing Northeasterly, 237.91 feet; thence South 82 degrees 52 minutes 00 seconds East on the Easterly prolongation of the Northernly line of said State Road 37, said point lying also on the Easterly prolongation of the Northernly line of said State Road 37; thence South 89 degrees 21 minutes 09 seconds East 401.12 feet to the place of beginning,

Section 37 across the Easterly end thereof.

Mahan Legal Drain across the above described

and to the best of this surveyor's knowledge and belief Title 865 of the Indiana Administrative Code was amended on the 17th day of September, 1994.



FOLGELSON 6

DATED



Southwest Quarter of Section 18 North, Range 5 East S 89°26'05" W 1333.83'

North of Section 18 North, Range 5 East N 89°26'05" E 1333.83'

Center of Section 18 North, Range 5 East

P.C. Sta: 753+88.5

Line "E" per I.S.H.C. plans for "F-Project No. 824"

East line of the Southwest Quarter of Section 18, Township 18 North, Range 5 East

N 00°18'06" W 2675.35'

N 00°25'36" W 2660.50'

S 00°25'11" W 2676.37'

NANCY:  
DOES THIS TRACT HAVE A REDUCTION IN EASEMENT  
THANK...  
BARBARA

35.00'

East

146th Street

Street

389.96'

P.O.T. Sta: 727+26.0 "Line E"

29.70'

Southwest Quarter of Section 18 North, Range 5 East N 89°21'09" E (assumed bearing) 1339.38'

Southeast corner of the Southwest Quarter of Section 18, Township 18 North, Range 5 East

Revisions:

7/6-9/28

Date

By

Job Number:

94-1162

Drawn By:

L.K.S.

Checked By:

M.L.D.

Date:

Sept. 19, 1994



CIVIL ENGINEERS

HAMILTON COUNTY DRAINAGE BOARD

COURT HOUSE  
NOBLESVILLE, INDIANA 46060

There were no landowners present for the reconstruction hearing on the  
McMahon & Overdorf Drain.

McMahon & Overdo  
Drain-reconst  
hearing & non-  
enforcement requ

There were no written objections on file.


The Surveyor also presented a request for non-enforcement from James  
S. Keeler ETAL on the McMahon & Overdorf Drain.

The Surveyor presented his report to the Board.

Mr. Jere D. Roudebush made the motion to approve the non-enforcement  
request from James S. Keeler, ETAL on the McMahon & Overdorf Drain,  
seconded by Mr. Phil Henderson and passed.

Mr. Jere D. Roudebush made the motion to approve the reconstruction/re-  
location of the McMahon & Overdorf Drain, seconded by Mr. Phil Henderson  
and passed.

The undersigned, as Secretary of the Hamilton County Drainage Board, certifies  
that the above and foregoing is a true and accurate copy of an excerpt of the proposed  
minutes of the Hamilton County Drainage Board held June 10, 1985  
as the same appears in the records of said Board in custody of the undersigned.

  
Secretary-Hamilton County Drainage Board